



1250 West Century Avenue
Mailing Address:
P.O. Box 5601
Bismarck, ND 58506-5601
(701) 530-1600

February 05, 2024

Debbie-Anne Reese, Acting Secretary
Federal Energy Regulatory Commission
888 First Street NE, Room 1A
Washington, D.C. 20426

Re: WBI Energy Transmission, Inc.
Wahpeton Expansion Project
Docket No. CP22-466-000
Submission of USACE Section 404 Permit and Request for Notice to Proceed with
Construction

Dear Acting Secretary Reese:

On October 23, 2023, the Federal Energy Regulatory Commission (FERC or Commission) issued an Order Issuing Certificate (Order) in the above referenced docket authorizing WBI Energy Transmission, Inc. (WBI Energy) to construct, modify, operate, and maintain its Wahpeton Expansion Project (Project) in Cass and Richland Counties, North Dakota. On October 30, 2023, WBI Energy, pursuant to Section 157.20(a) of the Commission's Regulations, accepted the Commission's Order. On December 1, 2023, WBI Energy submitted its responses to the Environmental Conditions included in the Appendix to the Order, including its Implementation Plan in response to Environmental Condition 7.

At the time of WBI Energy's December 1, 2023 filing, WBI Energy had not completed consultation with the North Dakota State Historic Preservation Office (ND SHPO) on an addendum survey report for cultural resources, or received its Clean Water Act Section 404 (Waters of the U.S.) permit via the Nationwide Permit 12 program from the U.S. Army Corps of Engineers (USACE).

On December 15, 2023, WBI Energy filed the results of the ND SHPO consultation on an addendum cultural survey report in fulfillment of Environmental Condition 16 of the Order.

Submitted herewith, in accordance with Environmental Condition 11 of the Order, is WBI Energy's Clean Water Act Section 404 permit from the USACE.

Therefore, WBI Energy has met all conditions of the Order necessary to request written authorization from the Director of the Office of Energy Projects, or the Director's designee, to proceed with construction of Project facilities. WBI Energy respectfully requests such authorization by **February 16, 2024** to maintain the Project schedule laid out in WBI Energy's

Implementation Plan.

Any questions regarding this filing should be addressed to the undersigned at (701) 530-1563.

Sincerely,

/s/ Lori Myerchin

Lori Myerchin
Director, Regulatory Affairs and
Transportation Services

Attachment

cc: via email

David Hanobic, FERC Environmental Project Manager
Dawn Ramsey, FERC
Official Service List

CERTIFICATE OF SERVICE

I hereby certify that I have this day served the foregoing document upon each person designated on the official service list compiled by the Secretary in this proceeding.

Dated this 5th day of February, 2024.

By /s/ Lori Myerchin

Lori Myerchin
Director, Regulatory Affairs and
Transportation Services
WBI Energy Transmission, Inc.
1250 West Century Avenue
Bismarck, ND 58503
Telephone: (701) 530-1563


STATE OF NORTH DAKOTA)
COUNTY OF BURLEIGH)


I, Lori Myerchin, being first duly sworn, do hereby depose and say that I am the Director, Regulatory Affairs and Transportation Services for WBI Energy Transmission, Inc.; that I have read the foregoing document; that I know the contents thereof; that I am authorized to execute such document; and that all such statements and matters set forth therein are true and correct to the best of my knowledge, information and belief.

Dated this 5th day of February, 2024.

By 
Lori Myerchin
Director, Regulatory Affairs and
Transportation Services

Subscribed and sworn to before me this 5th day of February, 2024.


Kathleen Schuster, Notary Public
Burleigh County, North Dakota
My Commission Expires: 5/31/2026



Attachment

Clean Water Act Section 404 Permit



DEPARTMENT OF THE ARMY
CORPS OF ENGINEERS, OMAHA DISTRICT
NORTH DAKOTA REGULATORY OFFICE
3319 UNIVERSITY DRIVE
BISMARCK ND 58504

January 30, 2024

North Dakota Regulatory Office

NWO-2021-1653-BIS

Ms. Jill Linn
WBI Energy Transmission, Inc.
2010 Montana Avenue
Glendive, Montana 59330

Dear Ms. Linn:

We have reviewed your request for Department of the Army (DA) authorization for the pre-construction notification (PCN) that was submitted to this office for the Wahpeton Expansion Project. The PCN is for the wetland and waterbodies that are proposed to be open-cut, including temporary fills for access roads and matting, along the approximate 60.2-miles of the proposed 12-inch diameter natural gas pipeline mainline route. As detailed in your PCN, the project has been under review by the Federal Energy Regulatory Commission (FERC) under Section 7(c) of the Natural Gas Act, with the preparation of a Final Environmental Impact Statement (EIS). The pipeline crossings and associated impacts will be located in several Sections, Townships and Ranges in Cass and Richland Counties, North Dakota.

Based on the information provided to this office we have determined that this project and associated work with the individual pipeline crossings of the identified wetland and waterbodies is authorized by Nationwide Permit Number 12 Oil and Natural Gas Pipeline Activities, found in the January 13, 2021 Federal Register (86 FR 2744), Reissuance and Modification of Nationwide Permits. Enclosed is the fact sheet that fully describes the Nationwide Permit and lists the General and Regional Conditions that must be adhered to for this authorization to remain valid. Please note that deviations from the original plans and specifications of the project could require additional authorization from this office.

This determination is applicable only to the permit program administered by the US Army Corps of Engineers. It does not eliminate the need to obtain other applicable Federal, State, Tribal and local permits as required. Within 30 days after completion of the authorized work, you are required to sign the enclosed Compliance Certification page and return it to this office.

In accordance with General Condition 27, you must comply with the following special conditions:

1. Nationwide Permit General Condition No. 12 of the attached Nationwide Permit Fact Sheet states: "Appropriate soil erosion and sediment controls must be used and maintained in effective operating condition during construction, and all exposed soil and other fills, as well as any work below the ordinary high water mark or high tide line, must be permanently stabilized at the earliest practicable date. Permittees are encouraged to perform work within waters of the United States during periods of low-flow or no-flow, or during low tides".
2. Removal of vegetation, including trees located in or adjacent to waters of the United States, shall be limited to that which is absolutely necessary for construction of this project. All woody debris shall be removed to an upland, non-wetland site.
3. The applicant shall notify the District Engineer if extra workspace areas used for equipment and material staging and spoil storage are located in waters of the U.S. not previously identified in the application or design plans.
4. WBI Energy Transmission is responsible for insuring that whoever performs, supervises, or oversees any portion of the physical work associated with the construction of the project has a copy of, is familiar with, and complies with all the terms and conditions of this permit.
5. Nationwide Permit General Condition No. 13 of the attached Nationwide Permit Fact Sheet states: "Temporary structures must be removed, to maximum extent practicable, after their use has been discontinued. Temporary fills must be removed in their entirety and the affected areas returned to pre-construction elevations. The affected areas must be revegetated, as appropriate".
6. The permittee must receive written approval from the District Engineer before proceeding with any alternative installation methods that are not described in the previously submitted plans with your application. For example, if you are unable to horizontal directionally drill (HDD) under wetland and waterbodies that are specified for guided bore or HDD or other previously designated waterways, you must provide written notification to our office and receive approval for any alternative method. This may require a new permit review and/or an Individual Permit.
7. The permittee understands and agrees that if future operation by the United States require the removal, relocation, or other alteration of the structure or work herein authorized, or if, in the opinion of the Secretary of the Army or his authorized representative, said structure or work shall cause unreasonable obstruction to the free navigation of the navigable waters, the permittee will be required, upon due notice from the Corps of Engineers, to remove, relocate, or alter the structural work obstructions

caused thereby, without expense to the United States. No claim shall be made against the United States on account of any such removal or alteration.

8. Nationwide Permit General Condition No. 21 of the attached Nationwide Permit Fact Sheet states: "Permittees that discover any previously unknown historic, cultural or archaeological remains and artifacts while accomplishing the activity authorized by an NWP, they must immediately notify the district engineer of what they have found, and to the maximum extent practicable, avoid construction activities that may affect the remains and artifacts until the required coordination has been completed. The district engineer will initiate the Federal, Tribal, and state coordination required to determine if the items or remains warrant a recovery effort or if the site is eligible for listing in the National Register of Historic Places"

WBI Energy Transmission is responsible for all work accomplished in accordance with the terms and conditions of the Nationwide Permit, including the Regional Conditions specific to projects undertaken in North Dakota. If a contractor or other authorized representative will be accomplishing the work authorized by this Nationwide Permit on their behalf, it is recommended that they be provided a copy of this letter and the attached conditions so that they are aware of the limitations of the applicable Nationwide Permit. Any activity that fails to comply with all the terms and conditions of the Nationwide Permit will be considered unauthorized and subject to appropriate enforcement action.

This verification will be valid until **March 14, 2026**. If the nationwide permit is modified, suspended, or revoked prior to this date, but is reissued without modification or the activity complies with any subsequent modification, this authorization remains valid until the expiration date. If the nationwide permit is modified, suspended, or revoked, and construction has commenced or is under contract to commence before the date that the relevant nationwide permit is modified or revoked, you will have twelve (12) months from the date of the modification or revocation to complete the activity under the present terms and conditions.

The Omaha District, North Dakota Regulatory Office is committed to providing quality and timely service to our customers. In an effort to improve customer service, please take a moment to complete out Customer Service Survey found on our website at http://corpsmapu.usace.army.mil/cm_apex/f?p=regulatory_survey. If you do not have Internet access, you may call and request a paper copy of the survey that you can complete and return to us by mail or fax.

If you have any questions concerning this determination, please contact Mr. Jason Renschler of this office by letter or telephone at (701) 255-0015 ext. 2010 and reference project identification number **NWO-2021-1653-BIS**.

Sincerely,



Benjamin N. Soiseth
Chief, North Dakota Section

Enclosures:

- NWP Fact Sheet #12
- Compliance Certification
- Copy of the Individual 401 WQC



US Army Corps
of Engineers
Omaha District

Nationwide Permit 12: Oil and Natural Gas Pipeline Activities (2021)

Activities required for the construction, maintenance, repair, and removal of oil and natural gas pipelines and associated facilities in waters of the United States, provided the activity does not result in the loss of greater than 1/2-acre of waters of the United States for each single and complete project.

Oil or natural gas pipelines: This NWP authorizes discharges of dredged or fill material into waters of the United States and structures or work in navigable waters for crossings of those waters associated with the construction, maintenance, or repair of oil and natural gas pipelines. There must be no change in pre-construction contours of waters of the United States. An "oil or natural gas pipeline" is defined as any pipe or pipeline for the transportation of any form of oil or natural gas, including products derived from oil or natural gas, such as gasoline, jet fuel, diesel fuel, heating oil, petrochemical feedstocks, waxes, lubricating oils, and asphalt.

Material resulting from trench excavation may be temporarily sidecast into waters of the United States for no more than three months, provided the material is not placed in such a manner that it is dispersed by currents or other forces. The district engineer may extend the period of temporary side casting for no more than a total of 180 days, where appropriate. In wetlands, the top 6 to 12 inches of the trench should normally be backfilled with topsoil from the trench. The trench cannot be constructed or backfilled in such a manner as to drain waters of the United States (e.g., backfilling with extensive gravel layers, creating a french drain effect). Any exposed slopes and stream banks must be stabilized immediately upon completion of the utility line crossing of each waterbody.

Oil or natural gas pipeline substations: This NWP authorizes the construction, maintenance, or expansion of substation facilities (e.g., oil or natural gas or gaseous fuel custody transfer stations, boosting stations, compression stations, metering stations, pressure regulating stations) associated with an oil or natural gas pipeline in non-tidal waters of the United States, provided the activity, in combination with all other activities included in one single and complete project, does not result in the loss of greater than 1/2-acre of waters of the United States. This NWP does not authorize discharges of dredged or fill material into non-tidal wetlands adjacent to tidal waters of the United States to construct, maintain, or expand substation facilities.

Foundations for above-ground oil or natural gas pipelines: This NWP authorizes the construction or maintenance of foundations for above-ground oil or natural gas pipelines in all waters of the United States, provided the foundations are the minimum size necessary.

Access roads: This NWP authorizes the construction of access roads for the construction and maintenance of oil or natural gas pipelines, in non-tidal waters of the United States, provided the activity, in combination with all other activities included in one single and complete project, does not cause the loss of greater than 1/2-acre of



US Army Corps
of Engineers
Omaha District

non-tidal waters of the United States. This NWP does not authorize discharges of dredged or fill material into non-tidal wetlands adjacent to tidal waters for access roads. Access roads must be the minimum width necessary (see Note 2, below). Access roads must be constructed so that the length of the road minimizes any adverse effects on waters of the United States and must be as near as possible to pre-construction contours and elevations (e.g., at grade corduroy roads or geotextile/gravel roads). Access roads constructed above pre-construction contours and elevations in waters of the United States must be properly bridged or culverted to maintain surface flows.

This NWP may authorize oil or natural gas pipelines in or affecting navigable waters of the United States even if there is no associated discharge of dredged or fill material (see [33 CFR part 322](#)). Oil or natural gas pipelines routed in, over, or under section 10 waters without a discharge of dredged or fill material may require a section 10 permit.

This NWP authorizes, to the extent that Department of the Army authorization is required, temporary structures, fills, and work necessary for the remediation of inadvertent returns of drilling fluids to waters of the United States through sub-soil fissures or fractures that might occur during horizontal directional drilling activities conducted for the purpose of installing or replacing oil or natural gas pipelines. These remediation activities must be done as soon as practicable, to restore the affected waterbody. District engineers may add special conditions to this NWP to require a remediation plan for addressing inadvertent returns of drilling fluids to waters of the United States during horizontal directional drilling activities conducted for the purpose of installing or replacing oil or natural gas pipelines.

This NWP also authorizes temporary structures, fills, and work, including the use of temporary mats, necessary to conduct the oil or natural gas pipeline activity. Appropriate measures must be taken to maintain normal downstream flows and minimize flooding to the maximum extent practicable, when temporary structures, work, and discharges of dredged or fill material, including cofferdams, are necessary for construction activities, access fills, or dewatering of construction sites. Temporary fills must consist of materials, and be placed in a manner, that will not be eroded by expected high flows. After construction, temporary fills must be removed in their entirety and the affected areas returned to pre-construction elevations. The areas affected by temporary fills must be revegetated, as appropriate.

Notification: The permittee must submit a pre-construction notification to the district engineer prior to commencing the activity if: (1) A section 10 permit is required; (2) the discharge will result in the loss of greater than 1/10-acre of waters of the United States; or (3) the proposed oil or natural gas pipeline activity is associated with an overall project that is greater than 250 miles in length and the project purpose is to install new pipeline (vs. conduct repair or maintenance activities) along the majority of the distance of the overall project length. If the proposed oil or gas pipeline is greater than 250 miles in length, the pre-construction notification must include the locations and proposed impacts (in acres or other appropriate unit of measure) for all crossings of waters of the United States that require DA authorization, including those crossings authorized by an



NWP would not otherwise require pre-construction notification. (See general condition 32.) (Authorities: Sections 10 and 404)

Note 1: Where the oil or natural gas pipeline is constructed, installed, or maintained in navigable waters of the United States (*i.e.*, section 10 waters) within the coastal United States, the Great Lakes, and United States territories, a copy of the NWP verification will be sent by the Corps to the National Oceanic and Atmospheric Administration (NOAA), National Ocean Service (NOS), for charting the oil or natural gas pipeline to protect navigation.

Note 2: For oil or natural gas pipeline activities crossing a single waterbody more than one time at separate and distant locations, or multiple waterbodies at separate and distant locations, each crossing is considered a single and complete project for purposes of NWP authorization. Oil or natural gas pipeline activities must comply with [33 CFR 330.6\(d\)](#).

Note 3: Access roads used for both construction and maintenance may be authorized, provided they meet the terms and conditions of this NWP. Access roads used solely for construction of the oil or natural gas pipeline must be removed upon completion of the work, in accordance with the requirements for temporary fills.

Note 4: Pipes or pipelines used to transport gaseous, liquid, liquescent, or slurry substances over navigable waters of the United States are considered to be bridges and may require a permit from the U.S. Coast Guard pursuant to the General Bridge Act of 1946. However, any discharges of dredged or fill material into waters of the United States associated with such oil or natural gas pipelines will require a section 404 permit (see NWP 15).

Note 5: This NWP authorizes oil or natural gas pipeline maintenance and repair activities that do not qualify for the Clean Water Act section 404(f) exemption for maintenance of currently serviceable fills or fill structures.

Note 6: For NWP 12 activities that require pre-construction notification, the PCN must include any other NWP(s), regional general permit(s), or individual permit(s) used or intended to be used to authorize any part of the proposed project or any related activity, including other separate and distant crossings that require Department of the Army authorization but do not require pre-construction notification (see paragraph (b)(4) of general condition 32). The district engineer will evaluate the PCN in accordance with Section D, "District Engineer's Decision." The district engineer may require mitigation to ensure that the authorized activity results in no more than minimal individual and cumulative adverse environmental effects (see general condition 23).

General Conditions

1. Navigation.

(a) No activity may cause more than a minimal adverse effect on navigation.



(b) Any safety lights and signals prescribed by the U.S. Coast Guard, through regulations or otherwise, must be installed and maintained at the permittee's expense on authorized facilities in navigable waters of the United States.

(c) The permittee understands and agrees that, if future operations by the United States require the removal, relocation, or other alteration, of the structure or work herein authorized, or if, in the opinion of the Secretary of the Army or his or her authorized representative, said structure or work shall cause unreasonable obstruction to the free navigation of the navigable waters, the permittee will be required, upon due notice from the Corps of Engineers, to remove, relocate, or alter the structural work or obstructions caused thereby, without expense to the United States. No claim shall be made against the United States on account of any such removal or alteration.

2. Aquatic Life Movements.

No activity may substantially disrupt the necessary life cycle movements of those species of aquatic life indigenous to the waterbody, including those species that normally migrate through the area, unless the activity's primary purpose is to impound water. All permanent and temporary crossings of waterbodies shall be suitably culverted, bridged, or otherwise designed and constructed to maintain low flows to sustain the movement of those aquatic species. If a bottomless culvert cannot be used, then the crossing should be designed and constructed to minimize adverse effects to aquatic life movements.

3. Spawning Areas.

Activities in spawning areas during spawning seasons must be avoided to the maximum extent practicable. Activities that result in the physical destruction (*e.g.*, through excavation, fill, or downstream smothering by substantial turbidity) of an important spawning area are not authorized.

4. Migratory Bird Breeding Areas.

Activities in waters of the United States that serve as breeding areas for migratory birds must be avoided to the maximum extent practicable.

5. Shellfish Beds.

No activity may occur in areas of concentrated shellfish populations, unless the activity is directly related to a shellfish harvesting activity authorized by NWPs 4 and 48, or is a shellfish seeding or habitat restoration activity authorized by NWP 27.

6. Suitable Material.

No activity may use unsuitable material (*e.g.*, trash, debris, car bodies, asphalt, etc.). Material used for construction or discharged must be free from toxic pollutants in toxic amounts (see section 307 of the Clean Water Act).



US Army Corps
of Engineers
Omaha District

7. Water Supply Intakes.

No activity may occur in the proximity of a public water supply intake, except where the activity is for the repair or improvement of public water supply intake structures or adjacent bank stabilization.

8. Adverse Effects From Impoundments.

If the activity creates an impoundment of water, adverse effects to the aquatic system due to accelerating the passage of water, and/or restricting its flow must be minimized to the maximum extent practicable.

9. Management of Water Flows.

To the maximum extent practicable, the pre-construction course, condition, capacity, and location of open waters must be maintained for each activity, including stream channelization, storm water management activities, and temporary and permanent road crossings, except as provided below. The activity must be constructed to withstand expected high flows. The activity must not restrict or impede the passage of normal or high flows, unless the primary purpose of the activity is to impound water or manage high flows. The activity may alter the pre-construction course, condition, capacity, and location of open waters if it benefits the aquatic environment (e.g., stream restoration or relocation activities).

10. Fills Within 100-Year Floodplains.

The activity must comply with applicable FEMA-approved state or local floodplain management requirements.

11. Equipment.

Heavy equipment working in wetlands or mudflats must be placed on mats, or other measures must be taken to minimize soil disturbance.

12. Soil Erosion and Sediment Controls.

Appropriate soil erosion and sediment controls must be used and maintained in effective operating condition during construction, and all exposed soil and other fills, as well as any work below the ordinary high water mark or high tide line, must be permanently stabilized at the earliest practicable date. Permittees are encouraged to perform work within waters of the United States during periods of low-flow or no-flow, or during low tides.

13. Removal of Temporary Structures and Fills.

Temporary structures must be removed, to the maximum extent practicable, after their use has been discontinued. Temporary fills must be removed in their entirety and the affected areas returned to pre-construction elevations. The affected areas must be revegetated, as appropriate.



14. Proper Maintenance.

Any authorized structure or fill shall be properly maintained, including maintenance to ensure public safety and compliance with applicable NWP general conditions, as well as any activity-specific conditions added by the district engineer to an NWP authorization.

15. Single and Complete Project.

The activity must be a single and complete project. The same NWP cannot be used more than once for the same single and complete project.

16. Wild and Scenic Rivers.

(a) No NWP activity may occur in a component of the National Wild and Scenic River System, or in a river officially designated by Congress as a "study river" for possible inclusion in the system while the river is in an official study status, unless the appropriate Federal agency with direct management responsibility for such river, has determined in writing that the proposed activity will not adversely affect the Wild and Scenic River designation or study status.

(b) If a proposed NWP activity will occur in a component of the National Wild and Scenic River System, or in a river officially designated by Congress as a "study river" for possible inclusion in the system while the river is in an official study status, the permittee must submit a pre-construction notification (see general condition 32). The district engineer will coordinate the PCN with the Federal agency with direct management responsibility for that river. Permittees shall not begin the NWP activity until notified by the district engineer that the Federal agency with direct management responsibility for that river has determined in writing that the proposed NWP activity will not adversely affect the Wild and Scenic River designation or study status.

(c) Information on Wild and Scenic Rivers may be obtained from the appropriate Federal land management agency responsible for the designated Wild and Scenic River or study river (e.g., National Park Service, U.S. Forest Service, Bureau of Land Management, U.S. Fish and Wildlife Service). Information on these rivers is also available at: <http://www.rivers.gov/>.

17. Tribal Rights.

No activity or its operation may impair reserved tribal rights, including, but not limited to, reserved water rights and treaty fishing and hunting rights.

18. Endangered Species.

(a) No activity is authorized under any NWP which is likely to directly or indirectly jeopardize the continued existence of a threatened or endangered species or a species proposed for such designation, as identified under the Federal Endangered Species Act (ESA), or which will directly or indirectly destroy or adversely modify designated critical habitat or critical habitat proposed for such designation. No activity is authorized under any NWP which "may affect" a listed species or critical habitat, unless ESA section 7 consultation addressing the consequences of the proposed activity on listed species or



US Army Corps
of Engineers
Omaha District

critical habitat has been completed. See 50 CFR 402.02 for the definition of “effects of the action” for the purposes of ESA section 7 consultation, as well as 50 CFR 402.17, which provides further explanation under ESA section 7 regarding “activities that are reasonably certain to occur” and “consequences caused by the proposed action.”

(b) Federal agencies should follow their own procedures for complying with the requirements of the ESA (see 33 CFR 330.4(f)(1)). If pre-construction notification is required for the proposed activity, the Federal permittee must provide the district engineer with the appropriate documentation to demonstrate compliance with those requirements. The district engineer will verify that the appropriate documentation has been submitted. If the appropriate documentation has not been submitted, additional ESA section 7 consultation may be necessary for the activity and the respective federal agency would be responsible for fulfilling its obligation under section 7 of the ESA.

(c) Non-federal permittees must submit a pre-construction notification to the district engineer if any listed species (or species proposed for listing) or designated critical habitat (or critical habitat proposed such designation) might be affected or is in the vicinity of the activity, or if the activity is located in designated critical habitat or critical habitat proposed for such designation, and shall not begin work on the activity until notified by the district engineer that the requirements of the ESA have been satisfied and that the activity is authorized. For activities that might affect Federally-listed endangered or threatened species (or species proposed for listing) or designated critical habitat (or critical habitat proposed for such designation), the pre-construction notification must include the name(s) of the endangered or threatened species (or species proposed for listing) that might be affected by the proposed activity or that utilize the designated critical habitat (or critical habitat proposed for such designation) that might be affected by the proposed activity. The district engineer will determine whether the proposed activity “may affect” or will have “no effect” to listed species and designated critical habitat and will notify the non-Federal applicant of the Corps' determination within 45 days of receipt of a complete pre-construction notification. For activities where the non-Federal applicant has identified listed species (or species proposed for listing) or designated critical habitat (or critical habitat proposed for such designation) that might be affected or is in the vicinity of the activity, and has so notified the Corps, the applicant shall not begin work until the Corps has provided notification that the proposed activity will have “no effect” on listed species (or species proposed for listing or designated critical habitat (or critical habitat proposed for such designation), or until ESA section 7 consultation or conference has been completed. If the non-Federal applicant has not heard back from the Corps within 45 days, the applicant must still wait for notification from the Corps.

(d) As a result of formal or informal consultation or conference with the FWS or NMFS the district engineer may add species-specific permit conditions to the NWP.

(e) Authorization of an activity by an NWP does not authorize the “take” of a threatened or endangered species as defined under the ESA. In the absence of separate authorization (e.g., an ESA Section 10 Permit, a Biological Opinion with



"incidental take" provisions, etc.) from the FWS or the NMFS, the Endangered Species Act prohibits any person subject to the jurisdiction of the United States to take a listed species, where "take" means to harass, harm, pursue, hunt, shoot, wound, kill, trap, capture, or collect, or to attempt to engage in any such conduct. The word "harm" in the definition of "take" means an act which actually kills or injures wildlife. Such an act may include significant habitat modification or degradation where it actually kills or injures wildlife by significantly impairing essential behavioral patterns, including breeding, feeding or sheltering.

(f) If the non-federal permittee has a valid ESA section 10(a)(1)(B) incidental take permit with an approved Habitat Conservation Plan for a project or a group of projects that includes the proposed NWP activity, the non-federal applicant should provide a copy of that ESA section 10(a)(1)(B) permit with the PCN required by paragraph (c) of this general condition. The district engineer will coordinate with the agency that issued the ESA section 10(a)(1)(B) permit to determine whether the proposed NWP activity and the associated incidental take were considered in the internal ESA section 7 consultation conducted for the ESA section 10(a)(1)(B) permit. If that coordination results in concurrence from the agency that the proposed NWP activity and the associated incidental take were considered in the internal ESA section 7 consultation for the ESA section 10(a)(1)(B) permit, the district engineer does not need to conduct a separate ESA section 7 consultation for the proposed NWP activity. The district engineer will notify the non-federal applicant within 45 days of receipt of a complete pre-construction notification whether the ESA section 10(a)(1)(B) permit covers the proposed NWP activity or whether additional ESA section 7 consultation is required.

(g) Information on the location of threatened and endangered species and their critical habitat can be obtained directly from the offices of the FWS and NMFS or their world wide web pages at <http://www.fws.gov/> or <http://www.fws.gov/ipac/> and <http://www.nmfs.noaa.gov/pr/species/esa/> respectively.

19. Migratory Birds and Bald and Golden Eagles.

The permittee is responsible for ensuring that an action authorized by an NWP complies with the Migratory Bird Treaty Act and the Bald and Golden Eagle Protection Act. The permittee is responsible for contacting the appropriate local office of the U.S. Fish and Wildlife Service to determine what measures, if any, are necessary or appropriate to reduce adverse effects to migratory birds or eagles, including whether "incidental take" permits are necessary and available under the Migratory Bird Treaty Act or Bald and Golden Eagle Protection Act for a particular activity.

20. Historic Properties.

(a) No activity is authorized under any NWP which may have the potential to cause effects to properties listed, or eligible for listing, in the National Register of Historic Places until the requirements of Section 106 of the National Historic Preservation Act (NHPA) have been satisfied.



US Army Corps
of Engineers
Omaha District

(b) Federal permittees should follow their own procedures for complying with the requirements of section 106 of the National Historic Preservation Act (see 33 CFR 330.4(g)(1)). If pre-construction notification is required for the proposed NWP activity, the Federal permittee must provide the district engineer with the appropriate documentation to demonstrate compliance with those requirements. The district engineer will verify that the appropriate documentation has been submitted. If the appropriate documentation is not submitted, then additional consultation under section 106 may be necessary. The respective federal agency is responsible for fulfilling its obligation to comply with section 106.

(c) Non-federal permittees must submit a pre-construction notification to the district engineer if the NWP activity might have the potential to cause effects to any historic properties listed on, determined to be eligible for listing on, or potentially eligible for listing on the National Register of Historic Places, including previously unidentified properties. For such activities, the pre-construction notification must state which historic properties might have the potential to be affected by the proposed NWP activity or include a vicinity map indicating the location of the historic properties or the potential for the presence of historic properties. Assistance regarding information on the location of, or potential for, the presence of historic properties can be sought from the State Historic Preservation Officer, Tribal Historic Preservation Officer, or designated tribal representative, as appropriate, and the National Register of Historic Places (see 33 CFR 330.4(g)). When reviewing pre-construction notifications, district engineers will comply with the current procedures for addressing the requirements of section 106 of the National Historic Preservation Act. The district engineer shall make a reasonable and good faith effort to carry out appropriate identification efforts commensurate with potential impacts, which may include background research, consultation, oral history interviews, sample field investigation, and/or field survey. Based on the information submitted in the PCN and these identification efforts, the district engineer shall determine whether the proposed NWP activity has the potential to cause effects on the historic properties. Section 106 consultation is not required when the district engineer determines that the activity does not have the potential to cause effects on historic properties (see 36 CFR 800.3(a)). Section 106 consultation is required when the district engineer determines that the activity has the potential to cause effects on historic properties. The district engineer will conduct consultation with consulting parties identified under 36 CFR 800.2(c) when he or she makes any of the following effect determinations for the purposes of section 106 of the NHPA: No historic properties affected, no adverse effect, or adverse effect.

(d) Where the non-Federal applicant has identified historic properties on which the proposed NWP activity might have the potential to cause effects and has so notified the Corps, the non-Federal applicant shall not begin the activity until notified by the district engineer either that the activity has no potential to cause effects to historic properties or that NHPA section 106 consultation has been completed. For non-federal permittees, the district engineer will notify the prospective permittee within 45 days of receipt of a complete pre-construction notification whether NHPA section 106 consultation is required. If NHPA section 106 consultation is required, the district engineer will notify



US Army Corps
of Engineers
Omaha District

the non-Federal applicant that he or she cannot begin the activity until section 106 consultation is completed. If the non-Federal applicant has not heard back from the Corps within 45 days, the applicant must still wait for notification from the Corps.

(e) Prospective permittees should be aware that section 110k of the NHPA (54 U.S.C. 306113) prevents the Corps from granting a permit or other assistance to an applicant who, with intent to avoid the requirements of section 106 of the NHPA, has intentionally significantly adversely affected a historic property to which the permit would relate, or having legal power to prevent it, allowed such significant adverse effect to occur, unless the Corps, after consultation with the Advisory Council on Historic Preservation (ACHP), determines that circumstances justify granting such assistance despite the adverse effect created or permitted by the applicant. If circumstances justify granting the assistance, the Corps is required to notify the ACHP and provide documentation specifying the circumstances, the degree of damage to the integrity of any historic properties affected, and proposed mitigation. This documentation must include any views obtained from the applicant, SHPO/THPO, appropriate Indian tribes if the undertaking occurs on or affects historic properties on tribal lands or affects properties of interest to those tribes, and other parties known to have a legitimate interest in the impacts to the permitted activity on historic properties.

21. Discovery of Previously Unknown Remains and Artifacts.

Permittees that discover any previously unknown historic, cultural or archeological remains and artifacts while accomplishing the activity authorized by an NWP, they must immediately notify the district engineer of what they have found, and to the maximum extent practicable, avoid construction activities that may affect the remains and artifacts until the required coordination has been completed. The district engineer will initiate the Federal, Tribal, and state coordination required to determine if the items or remains warrant a recovery effort or if the site is eligible for listing in the National Register of Historic Places.

22. Designated Critical Resource Waters.

Critical resource waters include, NOAA-managed marine sanctuaries and marine monuments, and National Estuarine Research Reserves. The district engineer may designate, after notice and opportunity for public comment, additional waters officially designated by a state as having particular environmental or ecological significance, such as outstanding national resource waters or state natural heritage sites. The district engineer may also designate additional critical resource waters after notice and opportunity for public comment.

(a) Discharges of dredged or fill material into waters of the United States are not authorized by NWPs 7, 12, 14, 16, 17, 21, 29, 31, 35, 39, 40, 42, 43, 44, 49, 50, 51, 52, 57 and 58 for any activity within, or directly affecting, critical resource waters, including wetlands adjacent to such waters.

(b) For NWPs 3, 8, 10, 13, 15, 18, 19, 22, 23, 25, 27, 28, 30, 33, 34, 36, 37, 38, and 54, notification is required in accordance with general condition 32, for any activity



US Army Corps
of Engineers
Omaha District

proposed by permittees in the designated critical resource waters including wetlands adjacent to those waters. The district engineer may authorize activities under these NWP's only after she or he determines that the impacts to the critical resource waters will be no more than minimal.

23. Mitigation.

The district engineer will consider the following factors when determining appropriate and practicable mitigation necessary to ensure that the individual and cumulative adverse environmental effects are no more than minimal:

(a) The activity must be designed and constructed to avoid and minimize adverse effects, both temporary and permanent, to waters of the United States to the maximum extent practicable at the project site (*i.e.*, on site).

(b) Mitigation in all its forms (avoiding, minimizing, rectifying, reducing, or compensating for resource losses) will be required to the extent necessary to ensure that the individual and cumulative adverse environmental effects are no more than minimal.

(c) Compensatory mitigation at a minimum one-for-one ratio will be required for all wetland losses that exceed 1/10-acre and require pre-construction notification, unless the district engineer determines in writing that either some other form of mitigation would be more environmentally appropriate or the adverse environmental effects of the proposed activity are no more than minimal, and provides an activity-specific waiver of this requirement. For wetland losses of 1/10-acre or less that require pre-construction notification, the district engineer may determine on a case-by-case basis that compensatory mitigation is required to ensure that the activity results in only minimal adverse environmental effects.

(d) Compensatory mitigation at a minimum one-for-one ratio will be required for all losses of stream bed that exceed 3/100-acre and require pre-construction notification, unless the district engineer determines in writing that either some other form of mitigation would be more environmentally appropriate or the adverse environmental effects of the proposed activity are no more than minimal, and provides an activity-specific waiver of this requirement. This compensatory mitigation requirement may be satisfied through the restoration or enhancement of riparian areas next to streams in accordance with paragraph (e) of this general condition. For losses of stream bed of 3/100-acre or less that require pre-construction notification, the district engineer may determine on a case-by-case basis that compensatory mitigation is required to ensure that the activity results in only minimal adverse environmental effects. Compensatory mitigation for losses of streams should be provided, if practicable, through stream rehabilitation, enhancement, or preservation, since streams are difficult-to-replace resources (see 33 CFR 332.3(e)(3)).

(e) Compensatory mitigation plans for NWP activities in or near streams or other open waters will normally include a requirement for the restoration or enhancement,



maintenance, and legal protection (e.g., conservation easements) of riparian areas next to open waters. In some cases, the restoration or maintenance/protection of riparian areas may be the only compensatory mitigation required. If restoring riparian areas involves planting vegetation, only native species should be planted. The width of the required riparian area will address documented water quality or aquatic habitat loss concerns. Normally, the riparian area will be 25 to 50 feet wide on each side of the stream, but the district engineer may require slightly wider riparian areas to address documented water quality or habitat loss concerns. If it is not possible to restore or maintain/protect a riparian area on both sides of a stream, or if the waterbody is a lake or coastal waters, then restoring or maintaining/protecting a riparian area along a single bank or shoreline may be sufficient. Where both wetlands and open waters exist on the project site, the district engineer will determine the appropriate compensatory mitigation (e.g., riparian areas and/or wetlands compensation) based on what is best for the aquatic environment on a watershed basis. In cases where riparian areas are determined to be the most appropriate form of minimization or compensatory mitigation, the district engineer may waive or reduce the requirement to provide wetland compensatory mitigation for wetland losses.

(f) Compensatory mitigation projects provided to offset losses of aquatic resources must comply with the applicable provisions of 33 CFR part 332.

(1) The prospective permittee is responsible for proposing an appropriate compensatory mitigation option if compensatory mitigation is necessary to ensure that the activity results in no more than minimal adverse environmental effects. For the NWPs, the preferred mechanism for providing compensatory mitigation is mitigation bank credits or in-lieu fee program credits (see 33 CFR 332.3(b)(2) and (3)). However, if an appropriate number and type of mitigation bank or in-lieu credits are not available at the time the PCN is submitted to the district engineer, the district engineer may approve the use of permittee-responsible mitigation.

(2) The amount of compensatory mitigation required by the district engineer must be sufficient to ensure that the authorized activity results in no more than minimal individual and cumulative adverse environmental effects (see 33 CFR 330.1(e)(3)). (See also 33 CFR 332.3(f).)

(3) Since the likelihood of success is greater and the impacts to potentially valuable uplands are reduced, aquatic resource restoration should be the first compensatory mitigation option considered for permittee-responsible mitigation.

(4) If permittee-responsible mitigation is the proposed option, the prospective permittee is responsible for submitting a mitigation plan. A conceptual or detailed mitigation plan may be used by the district engineer to make the decision on the NWP verification request, but a final mitigation plan that addresses the applicable requirements of 33 CFR 332.4(c)(2) through (14) must be approved by the district engineer before the permittee begins work in waters of the United States, unless the district engineer determines that prior approval of the final mitigation plan is not practicable or not necessary to ensure timely completion of the required compensatory



mitigation (see 33 CFR 332.3(k)(3)). If permittee-responsible mitigation is the proposed option, and the proposed compensatory mitigation site is located on land in which another federal agency holds an easement, the district engineer will coordinate with that federal agency to determine if proposed compensatory mitigation project is compatible with the terms of the easement.

(5) If mitigation bank or in-lieu fee program credits are the proposed option, the mitigation plan needs to address only the baseline conditions at the impact site and the number of credits to be provided (see 33 CFR 332.4(c)(1)(ii)).

(6) Compensatory mitigation requirements (*e.g.*, resource type and amount to be provided as compensatory mitigation, site protection, ecological performance standards, monitoring requirements) may be addressed through conditions added to the NWP authorization, instead of components of a compensatory mitigation plan (see 33 CFR 332.4(c)(1)(ii)).

(g) Compensatory mitigation will not be used to increase the acreage losses allowed by the acreage limits of the NWPs. For example, if an NWP has an acreage limit of 1/2-acre, it cannot be used to authorize any NWP activity resulting in the loss of greater than 1/2-acre of waters of the United States, even if compensatory mitigation is provided that replaces or restores some of the lost waters. However, compensatory mitigation can and should be used, as necessary, to ensure that an NWP activity already meeting the established acreage limits also satisfies the no more than minimal impact requirement for the NWPs.

(h) Permittees may propose the use of mitigation banks, in-lieu fee programs, or permittee-responsible mitigation. When developing a compensatory mitigation proposal, the permittee must consider appropriate and practicable options consistent with the framework at 33 CFR 332.3(b). For activities resulting in the loss of marine or estuarine resources, permittee-responsible mitigation may be environmentally preferable if there are no mitigation banks or in-lieu fee programs in the area that have marine or estuarine credits available for sale or transfer to the permittee. For permittee-responsible mitigation, the special conditions of the NWP verification must clearly indicate the party or parties responsible for the implementation and performance of the compensatory mitigation project, and, if required, its long-term management.

(i) Where certain functions and services of waters of the United States are permanently adversely affected by a regulated activity, such as discharges of dredged or fill material into waters of the United States that will convert a forested or scrub-shrub wetland to a herbaceous wetland in a permanently maintained utility line right-of-way, mitigation may be required to reduce the adverse environmental effects of the activity to the no more than minimal level.

24. Safety of Impoundment Structures.

To ensure that all impoundment structures are safely designed, the district engineer may require non-Federal applicants to demonstrate that the structures comply with



established state or federal, dam safety criteria or have been designed by qualified persons. The district engineer may also require documentation that the design has been independently reviewed by similarly qualified persons, and appropriate modifications made to ensure safety.

25. Water Quality.

(a) Where the certifying authority (state, authorized tribe, or EPA, as appropriate) has not previously certified compliance of an NWP with CWA section 401, a CWA section 401 water quality certification for the proposed discharge must be obtained or waived (see 33 CFR 330.4(c)). If the permittee cannot comply with all of the conditions of a water quality certification previously issued by certifying authority for the issuance of the NWP, then the permittee must obtain a water quality certification or waiver for the proposed discharge in order for the activity to be authorized by an NWP.

(b) If the NWP activity requires pre-construction notification and the certifying authority has not previously certified compliance of an NWP with CWA section 401, the proposed discharge is not authorized by an NWP until water quality certification is obtained or waived. If the certifying authority issues a water quality certification for the proposed discharge, the permittee must submit a copy of the certification to the district engineer. The discharge is not authorized by an NWP until the district engineer has notified the permittee that the water quality certification requirement has been satisfied by the issuance of a water quality certification or a waiver.

(c) The district engineer or certifying authority may require additional water quality management measures to ensure that the authorized activity does not result in more than minimal degradation of water quality.

26. Coastal Zone Management.

In coastal states where an NWP has not previously received a state coastal zone management consistency concurrence, an individual state coastal zone management consistency concurrence must be obtained, or a presumption of concurrence must occur (see 33 CFR 330.4(d)). If the permittee cannot comply with all of the conditions of a coastal zone management consistency concurrence previously issued by the state, then the permittee must obtain an individual coastal zone management consistency concurrence or presumption of concurrence in order for the activity to be authorized by an NWP. The district engineer or a state may require additional measures to ensure that the authorized activity is consistent with state coastal zone management requirements.

27. Regional and Case-By-Case Conditions.

The activity must comply with any regional conditions that may have been added by the Division Engineer (see 33 CFR 330.4(e)) and with any case specific conditions added by the Corps or by the state, Indian Tribe, or U.S. EPA in its CWA section 401 Water Quality Certification, or by the state in its Coastal Zone Management Act consistency determination.



US Army Corps
of Engineers
Omaha District

28. Use of Multiple Nationwide Permits.

The use of more than one NWP for a single and complete project is authorized, subject to the following restrictions:

(a) If only one of the NWPs used to authorize the single and complete project has a specified acreage limit, the acreage loss of waters of the United States cannot exceed the acreage limit of the NWP with the highest specified acreage limit. For example, if a road crossing over tidal waters is constructed under NWP 14, with associated bank stabilization authorized by NWP 13, the maximum acreage loss of waters of the United States for the total project cannot exceed 1/3-acre.

(b) If one or more of the NWPs used to authorize the single and complete project has specified acreage limits, the acreage loss of waters of the United States authorized by those NWPs cannot exceed their respective specified acreage limits. For example, if a commercial development is constructed under NWP 39, and the single and complete project includes the filling of an upland ditch authorized by NWP 46, the maximum acreage loss of waters of the United States for the commercial development under NWP 39 cannot exceed 1/2-acre, and the total acreage loss of waters of United States due to the NWP 39 and 46 activities cannot exceed 1 acre.

29. Transfer of Nationwide Permit Verifications.

If the permittee sells the property associated with a nationwide permit verification, the permittee may transfer the nationwide permit verification to the new owner by submitting a letter to the appropriate Corps district office to validate the transfer. A copy of the nationwide permit verification must be attached to the letter, and the letter must contain the following statement and signature:

“When the structures or work authorized by this nationwide permit are still in existence at the time the property is transferred, the terms and conditions of this nationwide permit, including any special conditions, will continue to be binding on the new owner(s) of the property. To validate the transfer of this nationwide permit and the associated liabilities associated with compliance with its terms and conditions, have the transferee sign and date below.”

(Transferee)

(Date)

30. Compliance Certification.

Each permittee who receives an NWP verification letter from the Corps must provide a signed certification documenting completion of the authorized activity and implementation of any required compensatory mitigation. The success of any required permittee-responsible mitigation, including the achievement of ecological performance standards, will be addressed separately by the district engineer. The Corps will provide the permittee the certification document with the NWP verification letter. The certification document will include:



(a) A statement that the authorized activity was done in accordance with the NWP authorization, including any general, regional, or activity-specific conditions;

(b) A statement that the implementation of any required compensatory mitigation was completed in accordance with the permit conditions. If credits from a mitigation bank or in-lieu fee program are used to satisfy the compensatory mitigation requirements, the certification must include the documentation required by 33 CFR 332.3(l)(3) to confirm that the permittee secured the appropriate number and resource type of credits; and

(c) The signature of the permittee certifying the completion of the activity and mitigation.

The completed certification document must be submitted to the district engineer within 30 days of completion of the authorized activity or the implementation of any required compensatory mitigation, whichever occurs later.

31. Activities Affecting Structures or Works Built by the United States.

If an NWP activity also requires review by, or permission from, the Corps pursuant to 33 U.S.C. 408 because it will alter or temporarily or permanently occupy or use a U.S. Army Corps of Engineers (USACE) federally authorized Civil Works project (a "USACE project"), the prospective permittee must submit a pre-construction notification. See paragraph (b)(10) of general condition 32. An activity that requires section 408 permission and/or review is not authorized by an NWP until the appropriate Corps office issues the section 408 permission or completes its review to alter, occupy, or use the USACE project, and the district engineer issues a written NWP verification.

32. Pre-Construction Notification.

(a) *Timing.* Where required by the terms of the NWP, the prospective permittee must notify the district engineer by submitting a pre-construction notification (PCN) as early as possible. The district engineer must determine if the PCN is complete within 30 calendar days of the date of receipt and, if the PCN is determined to be incomplete, notify the prospective permittee within that 30 day period to request the additional information necessary to make the PCN complete. The request must specify the information needed to make the PCN complete. As a general rule, district engineers will request additional information necessary to make the PCN complete only once. However, if the prospective permittee does not provide all of the requested information, then the district engineer will notify the prospective permittee that the PCN is still incomplete and the PCN review process will not commence until all of the requested information has been received by the district engineer. The prospective permittee shall not begin the activity until either:

(1) He or she is notified in writing by the district engineer that the activity may proceed under the NWP with any special conditions imposed by the district or division engineer; or



(2) 45 calendar days have passed from the district engineer's receipt of the complete PCN and the prospective permittee has not received written notice from the district or division engineer. However, if the permittee was required to notify the Corps pursuant to general condition 18 that listed species or critical habitat might be affected or are in the vicinity of the activity, or to notify the Corps pursuant to general condition 20 that the activity might have the potential to cause effects to historic properties, the permittee cannot begin the activity until receiving written notification from the Corps that there is "no effect" on listed species or "no potential to cause effects" on historic properties, or that any consultation required under Section 7 of the Endangered Species Act (see 33 CFR 330.4(f)) and/or section 106 of the National Historic Preservation Act (see 33 CFR 330.4(g)) has been completed. If the proposed activity requires a written waiver to exceed specified limits of an NWP, the permittee may not begin the activity until the district engineer issues the waiver. If the district or division engineer notifies the permittee in writing that an individual permit is required within 45 calendar days of receipt of a complete PCN, the permittee cannot begin the activity until an individual permit has been obtained. Subsequently, the permittee's right to proceed under the NWP may be modified, suspended, or revoked only in accordance with the procedure set forth in 33 CFR 330.5(d)(2).

(b) *Contents of Pre-Construction Notification:* The PCN must be in writing and include the following information:

- (1) Name, address and telephone numbers of the prospective permittee;
- (2) Location of the proposed activity;
- (3) Identify the specific NWP or NWP(s) the prospective permittee wants to use to authorize the proposed activity;
- (4) (i) A description of the proposed activity; the activity's purpose; direct and indirect adverse environmental effects the activity would cause, including the anticipated amount of loss of wetlands, other special aquatic sites, and other waters expected to result from the NWP activity, in acres, linear feet, or other appropriate unit of measure; a description of any proposed mitigation measures intended to reduce the adverse environmental effects caused by the proposed activity; and any other NWP(s), regional general permit(s), or individual permit(s) used or intended to be used to authorize any part of the proposed project or any related activity, including other separate and distant crossings for linear projects that require Department of the Army authorization but do not require pre-construction notification. The description of the proposed activity and any proposed mitigation measures should be sufficiently detailed to allow the district engineer to determine that the adverse environmental effects of the activity will be no more than minimal and to determine the need for compensatory mitigation or other mitigation measures.
- (ii) For linear projects where one or more single and complete crossings require pre-construction notification, the PCN must include the quantity of anticipated losses of wetlands, other special aquatic sites, and other waters for each single and complete



crossing of those wetlands, other special aquatic sites, and other waters (including those single and complete crossings authorized by an NWP but do not require PCNs). This information will be used by the district engineer to evaluate the cumulative adverse environmental effects of the proposed linear project, and does not change those non-PCN NWP activities into NWP PCNs.

(iii) Sketches should be provided when necessary to show that the activity complies with the terms of the NWP. (Sketches usually clarify the activity and when provided results in a quicker decision. Sketches should contain sufficient detail to provide an illustrative description of the proposed activity (e.g., a conceptual plan), but do not need to be detailed engineering plans);

(5) The PCN must include a delineation of wetlands, other special aquatic sites, and other waters, such as lakes and ponds, and perennial and intermittent streams, on the project site. Wetland delineations must be prepared in accordance with the current method required by the Corps. The permittee may ask the Corps to delineate the special aquatic sites and other waters on the project site, but there may be a delay if the Corps does the delineation, especially if the project site is large or contains many wetlands, other special aquatic sites, and other waters. Furthermore, the 45-day period will not start until the delineation has been submitted to or completed by the Corps, as appropriate;

(6) If the proposed activity will result in the loss of greater than 1/10-acre of wetlands or 3/100-acre of stream bed and a PCN is required, the prospective permittee must submit a statement describing how the mitigation requirement will be satisfied, or explaining why the adverse environmental effects are no more than minimal and why compensatory mitigation should not be required. As an alternative, the prospective permittee may submit a conceptual or detailed mitigation plan.

(7) For non-federal permittees, if any listed species (or species proposed for listing) or designated critical habitat (or critical habitat proposed for such designation) might be affected or is in the vicinity of the activity, or if the activity is located in designated critical habitat (or critical habitat proposed for such designation), the PCN must include the name(s) of those endangered or threatened species (or species proposed for listing) that might be affected by the proposed activity or utilize the designated critical habitat (or critical habitat proposed for such designation) that might be affected by the proposed activity. For NWP activities that require pre-construction notification, Federal permittees must provide documentation demonstrating compliance with the Endangered Species Act;

(8) For non-federal permittees, if the NWP activity might have the potential to cause effects to a historic property listed on, determined to be eligible for listing on, or potentially eligible for listing on, the National Register of Historic Places, the PCN must state which historic property might have the potential to be affected by the proposed activity or include a vicinity map indicating the location of the historic property. For NWP activities that require pre-construction notification, Federal permittees must provide



documentation demonstrating compliance with section 106 of the National Historic Preservation Act;

(9) For an activity that will occur in a component of the National Wild and Scenic River System, or in a river officially designated by Congress as a "study river" for possible inclusion in the system while the river is in an official study status, the PCN must identify the Wild and Scenic River or the "study river" (see general condition 16); and

(10) For an NWP activity that requires permission from, or review by, the Corps pursuant to 33 U.S.C. 408 because it will alter or temporarily or permanently occupy or use a U.S. Army Corps of Engineers federally authorized civil works project, the pre-construction notification must include a statement confirming that the project proponent has submitted a written request for section 408 permission from, or review by, the Corps office having jurisdiction over that USACE project.

(c) *Form of Pre-Construction Notification:* The nationwide permit pre-construction notification form (Form ENG 6082) should be used for NWP PCNs. A letter containing the required information may also be used. Applicants may provide electronic files of PCNs and supporting materials if the district engineer has established tools and procedures for electronic submittals.

(d) *Agency Coordination:* (1) The district engineer will consider any comments from Federal and state agencies concerning the proposed activity's compliance with the terms and conditions of the NWPs and the need for mitigation to reduce the activity's adverse environmental effects so that they are no more than minimal.

(2) Agency coordination is required for: (i) All NWP activities that require pre-construction notification and result in the loss of greater than 1/2-acre of waters of the United States; (ii) NWP 13 activities in excess of 500 linear feet, fills greater than one cubic yard per running foot, or involve discharges of dredged or fill material into special aquatic sites; and (iii) NWP 54 activities in excess of 500 linear feet, or that extend into the waterbody more than 30 feet from the mean low water line in tidal waters or the ordinary high water mark in the Great Lakes.

(3) When agency coordination is required, the district engineer will immediately provide (e.g., via email, facsimile transmission, overnight mail, or other expeditious manner) a copy of the complete PCN to the appropriate Federal or state offices (FWS, state natural resource or water quality agency, EPA, and, if appropriate, the NMFS). With the exception of NWP 37, these agencies will have 10 calendar days from the date the material is transmitted to notify the district engineer via telephone, facsimile transmission, or email that they intend to provide substantive, site-specific comments. The comments must explain why the agency believes the adverse environmental effects will be more than minimal. If so contacted by an agency, the district engineer will wait an additional 15 calendar days before making a decision on the pre-construction notification. The district engineer will fully consider agency comments received within the specified time frame concerning the proposed activity's compliance with the terms



and conditions of the NWP, including the need for mitigation to ensure that the net adverse environmental effects of the proposed activity are no more than minimal. The district engineer will provide no response to the resource agency, except as provided below. The district engineer will indicate in the administrative record associated with each pre-construction notification that the resource agencies' concerns were considered. For NWP 37, the emergency watershed protection and rehabilitation activity may proceed immediately in cases where there is an unacceptable hazard to life or a significant loss of property or economic hardship will occur. The district engineer will consider any comments received to decide whether the NWP 37 authorization should be modified, suspended, or revoked in accordance with the procedures at 33 CFR 330.5.

(4) In cases of where the prospective permittee is not a Federal agency, the district engineer will provide a response to NMFS within 30 calendar days of receipt of any Essential Fish Habitat conservation recommendations, as required by section 305(b)(4)(B) of the Magnuson-Stevens Fishery Conservation and Management Act.

(5) Applicants are encouraged to provide the Corps with either electronic files or multiple copies of pre-construction notifications to expedite agency coordination.

District Engineer's Decision

1. In reviewing the PCN for the proposed activity, the district engineer will determine whether the activity authorized by the NWP will result in more than minimal individual or cumulative adverse environmental effects or may be contrary to the public interest. If a project proponent requests authorization by a specific NWP, the district engineer should issue the NWP verification for that activity if it meets the terms and conditions of that NWP, unless he or she determines, after considering mitigation, that the proposed activity will result in more than minimal individual and cumulative adverse effects on the aquatic environment and other aspects of the public interest and exercises discretionary authority to require an individual permit for the proposed activity. For a linear project, this determination will include an evaluation of the single and complete crossings of waters of the United States that require PCNs to determine whether they individually satisfy the terms and conditions of the NWP(s), as well as the cumulative effects caused by all of the crossings of waters of the United States authorized by an NWP. If an applicant requests a waiver of an applicable limit, as provided for in NWPs 13, 36, or 54, the district engineer will only grant the waiver upon a written determination that the NWP activity will result in only minimal individual and cumulative adverse environmental effects.

2. When making minimal adverse environmental effects determinations the district engineer will consider the direct and indirect effects caused by the NWP activity. He or she will also consider the cumulative adverse environmental effects caused by activities authorized by an NWP and whether those cumulative adverse environmental effects are no more than minimal. The district engineer will also consider site specific factors, such as the environmental setting in the vicinity of the NWP activity, the type of resource that



US Army Corps
of Engineers
Omaha District

will be affected by the NWP activity, the functions provided by the aquatic resources that will be affected by the NWP activity, the degree or magnitude to which the aquatic resources perform those functions, the extent that aquatic resource functions will be lost as a result of the NWP activity (e.g., partial or complete loss), the duration of the adverse effects (temporary or permanent), the importance of the aquatic resource functions to the region (e.g., watershed or ecoregion), and mitigation required by the district engineer. If an appropriate functional or condition assessment method is available and practicable to use, that assessment method may be used by the district engineer to assist in the minimal adverse environmental effects determination. The district engineer may add case-specific special conditions to the NWP authorization to address site-specific environmental concerns.

3. If the proposed activity requires a PCN and will result in a loss of greater than 1/10-acre of wetlands or 3/100-acre of stream bed, the prospective permittee should submit a mitigation proposal with the PCN. Applicants may also propose compensatory mitigation for NWP activities with smaller impacts, or for impacts to other types of waters. The district engineer will consider any proposed compensatory mitigation or other mitigation measures the applicant has included in the proposal in determining whether the net adverse environmental effects of the proposed activity are no more than minimal. The compensatory mitigation proposal may be either conceptual or detailed. If the district engineer determines that the activity complies with the terms and conditions of the NWP and that the adverse environmental effects are no more than minimal, after considering mitigation, the district engineer will notify the permittee and include any activity-specific conditions in the NWP verification the district engineer deems necessary. Conditions for compensatory mitigation requirements must comply with the appropriate provisions at 33 CFR 332.3(k). The district engineer must approve the final mitigation plan before the permittee commences work in waters of the United States, unless the district engineer determines that prior approval of the final mitigation plan is not practicable or not necessary to ensure timely completion of the required compensatory mitigation. If the prospective permittee elects to submit a compensatory mitigation plan with the PCN, the district engineer will expeditiously review the proposed compensatory mitigation plan. The district engineer must review the proposed compensatory mitigation plan within 45 calendar days of receiving a complete PCN and determine whether the proposed mitigation would ensure that the NWP activity results in no more than minimal adverse environmental effects. If the net adverse environmental effects of the NWP activity (after consideration of the mitigation proposal) are determined by the district engineer to be no more than minimal, the district engineer will provide a timely written response to the applicant. The response will state that the NWP activity can proceed under the terms and conditions of the NWP, including any activity-specific conditions added to the NWP authorization by the district engineer.

4. If the district engineer determines that the adverse environmental effects of the proposed activity are more than minimal, then the district engineer will notify the applicant either: (a) That the activity does not qualify for authorization under the NWP and instruct the applicant on the procedures to seek authorization under an individual permit; (b) that the activity is authorized under the NWP subject to the applicant's



submission of a mitigation plan that would reduce the adverse environmental effects so that they are no more than minimal; or (c) that the activity is authorized under the NWP with specific modifications or conditions. Where the district engineer determines that mitigation is required to ensure no more than minimal adverse environmental effects, the activity will be authorized within the 45-day PCN period (unless additional time is required to comply with general conditions 18, 20, and/or 31), with activity-specific conditions that state the mitigation requirements. The authorization will include the necessary conceptual or detailed mitigation plan or a requirement that the applicant submit a mitigation plan that would reduce the adverse environmental effects so that they are no more than minimal. When compensatory mitigation is required, no work in waters of the United States may occur until the district engineer has approved a specific mitigation plan or has determined that prior approval of a final mitigation plan is not practicable or not necessary to ensure timely completion of the required compensatory mitigation.

Further Information

1. District engineers have authority to determine if an activity complies with the terms and conditions of an NWP.
2. NWPs do not obviate the need to obtain other federal, state, or local permits, approvals, or authorizations required by law.
3. NWPs do not grant any property rights or exclusive privileges.
4. NWPs do not authorize any injury to the property or rights of others.
5. NWPs do not authorize interference with any existing or proposed Federal project (see general condition 31).



US Army Corps
of Engineers
Omaha District

**Regional Conditions
Omaha District
State of North Dakota**

The following Nationwide permit (NWP) regional conditions will be used in the State of North Dakota for NWP 12, 21, 29, 39, 40, 42, 43, 44, 48, 50, 51, 52, 55, 56, 57, and 58. Regional conditions are placed on NWPs to ensure projects result in no more than minimal adverse impacts to the aquatic environment to address local resources concerns.

A. PRECONSTRUCTION NOTIFICATION REQUIREMENTS APPLICABLE TO ALL NWPS FOR LIMITED REVOCATION OF NWPS

For all NWPs, permittees must notify the Corps in accordance with General Condition 32 Preconstruction Notification (PCN) requirements for regulated activities located within or comprised of the following:

1. Wetlands Classified as Peatlands:

For purposes of this condition, peatlands are permanently or seasonally waterlogged areas with a surface accumulation of peat (organic matter) 30 centimeters (12-inches) or more thick. Under cool, anaerobic, and acidic conditions, the rate of organic matter accumulation exceeds organic decay. Any peat-covered areas, including fens, bogs, and muskegs, are all peatlands.

- a. Reserved
- b. All NWPs listed above are revoked for use in peatlands.

2. Waters Adjacent to Natural Springs:

PCN required for any regulated activity located within 100 feet of the water source in natural spring areas. For purposes of this condition, a spring source is defined as any location where there is flow emanating from a distinct point at any time during the growing season. Springs do not include seeps and other groundwater discharge areas where there is no distinct point source. Springs do not include drain tile outlets.

3. Bank Stabilization Activities:

PCN required for any regulated activity that involves bank stabilization impacting an area greater than 1/10 of an acre below the Ordinary High Water Mark or includes features that extend out from the existing bank line greater than 25% of the bankfull channel width.

4. Specific Waterways:

PCN required for any regulated activity occurring in or under the Missouri River, including Lake Sakakawea and Lake Oahe. In addition, a PCN is required for any activity occurring in an off channel area (e.g. marinas and bays) of any of these waterways.

B. PRECONSTRUCTION NOTIFICATION REQUIREMENTS APPLICABLE TO SPECIFIC NWP.

5. Reserved

C. BEST MANAGEMENT PRACTICES

Best Management Practices

In addition to Regional Conditions 1 through 5, additional required best management practices apply to NWPs within the Omaha District. These follow and are available at: <https://www.nwo.usace.army.mil/Missions/Regulatory-Program/Nation-Wide-Permit-Information/>



US Army Corps
of Engineers
Omaha District

**2021 Nationwide Permits
Regional Conditions
Omaha District
Required Best Management Practices**

The following Nationwide Permit (NWP) regional condition best management practices are required for Montana, Nebraska, North Dakota, South Dakota, and Wyoming in the Omaha District for NWP 12, 21, 29, 39, 40, 42, 43, 44, 48, 50, 51, 52, 55, 56, 57, and 58. Regional conditions are placed on Nationwide Permits to ensure projects result in no more than minimal adverse impacts to the aquatic environment and to address local resources concerns.

A. REQUIRED BEST MANAGEMENT PRACTICE APPLICABLE TO MONTANA, NEBRASKA, NORTH DAKOTA, SOUTH DAKOTA, AND WYOMING

1. Suitable Material

Permittees are reminded of General Condition No. 6 which prohibits use of unsuitable material. A list of materials prohibited or restricted as fill material in waters of the United States can be found at:

<http://www.nwo.usace.army.mil/Media/FactSheets/FactSheetArticleView/tabid/2034/Article/12320/prohibited-restricted-materials.aspx>

B. NORTH DAKOTA REQUIRED BEST MANAGEMENT PRACTICES

2. Minimum Culvert Width:

For all NWPs in jurisdictional streams, the culvert opening width of a stream crossing shall not be less than the mean bank to bank width as measured from the Ordinary High Water Mark in the affected stream reach. In stable stream channels, the Ordinary High Water Mark is often found at the point where over-bank flow begins during a flood event. In incised stream channels that do not frequently access a floodplain or upper terrace, the Ordinary High Water Mark is generally located within the entrenched channel. The Ordinary High Water Mark may be identified by observing indicators such as a distinct change in slope, a change in vegetation characteristics, or a change in sediment characteristics, see 33 CFR 328.3(e).

3. Culvert Countersink Depth:

For all NWPs in jurisdictional streams and a stable stream bed, culvert stream crossings shall be installed with the culvert invert set below the natural stream channel flow line according to the table below. This regional condition does not apply in instances where lowering of the culvert invert would allow a headcut to migrate upstream of the project into an unaffected stream reach or the result in lowering the elevation of the stream reach.

| Culvert Type | Drainage Area | Minimum Distance Culvert Invert Shall Be Lowered Below Stream Flow Line |
|-----------------------|--------------------|---|
| All culvert types | <100 acres | Not required |
| Pipe diameter <8.0 ft | 100 to 640 acres | 0.5 ft |
| Pipe diameter <8.0 ft | >640 acres | 1.0 ft |
| Pipe diameter >8.0 ft | All drainage sizes | 20% of pipe diameter |
| Box culvert | All drainage sizes | 1.0 ft |

a. The stream flow line shall be defined as the longitudinal average of the low flow stream channel.

b. The slope of the culvert should be parallel to the slope of the stream flow line.

c. The culvert invert depression depth shall be measured at the culvert for culverts installed at a slope less than the slope of the stream flow line.

4. Spawning Areas:

Spawning areas and seasons can be accessed on the North Dakota Game and Fish Department's website at: <http://gf.nd.gov/gnf/conservation/docs/spawning-restriction-exclusions.pdf>

5. Intake Structures:

a. Intake screens with a maximum mesh opening of ¼-inch must be provided, inspected annually, and maintained. Wire, Johnson-like, screens must have a maximum distance between wires of 1/8-inch. Water velocity at the intake screen shall not exceed ½-foot per second.

b. Pumping plant sound levels will not exceed 75 dB at 50 feet.

c. Intakes located in Lake Sakakawea, above river mile 1519, and on the Yellowstone River, are subject to the following conditions:

i. The intakes shall be floating.

ii. At the beginning of the pumping season, the intake shall be placed over water with a minimum depth of 20 feet.

iii. If the 20-foot depth is not attainable, then the intake shall be located over the deepest water available.

iv. If the water depth falls below six feet, the intake shall be moved to deeper water or the maximum intake velocity shall be limited to ¼-foot per second.

d. Intakes located in Lake Sakakawea, below river mile 1519, and the Missouri River below Garrison Dam are subject to the following conditions:

- i. The intakes shall be submerged.
- ii. At the beginning of the pumping season, the intake will be placed at least 20 vertical feet below the existing water level.
- iii. The intake shall be elevated 2 to 4 feet off the bottom of the river or reservoir bed.
- iv. If the 20-foot depth is not attainable, then the intake velocity shall be limited to ¼-foot per second with intake placed at the maximum practicable attainable depth.
- e. Intakes and associated Utility lines that are proposed to cross sandbars in areas designated as piping plover critical habitat are prohibited.
- f. Any temporary open trench associated with utility lines are to be closed within 30 days of excavation. This time limit may be extended by notifying the North Dakota Regulatory Office and receiving a written response that the extension is acceptable.

6. Boat Docks:

To ensure that the work or structure shall not cause unreasonable obstruction to the free navigation of the navigable waters, the following conditions are required:

- a. No boat dock shall be located on a sandbar or barren sand feature. The farthest point riverward of a dock shall not exceed a total length of 30 feet from the Ordinary High Water Mark. Information Note: Issuance of this permit does not supersede authorization required by the North Dakota State Engineer's Office.
- b. Any boat dock shall be anchored to the top of the high bank.
- c. Any boat dock located within an excavated bay or marina that is off the main river channel may be anchored to the bay or marina bottom with spuds.
- d. Section 10 Waters located in the State of North Dakota area:
 - i. Bois de Sioux River
 - ii. James River Missouri River
 - iii. Red River of the North
 - iv. Upper Des Lacs Lake
 - v. Yellowstone River



US Army Corps
of Engineers -
Omaha District

**2021 Nationwide Permits
Regional Conditions
State of North Dakota
Section 401 Water Quality Certification**

The following Nationwide permit (NWP) regional conditions pertaining to Section 401 Water Quality Certification (WQC) will be used in the State of North Dakota for NWP 12, 21, 29, 39, 40, 42, 43, 44, 48, 50, 51, 52, 55, 56, 57, and 58.

The Environmental Protection Agency is responsible for providing WQC for activities that occur on Indian Lands in the State of North Dakota.

The North Dakota Department of Environmental Quality is responsible for providing WQC for Section 404 activities that occur in the State of North Dakota, excluding Indian Lands.

WQC by NWP follows:

- **NWP 12 – Oil or Natural Gas Pipeline Activities**
 - EPA denied for all activities.
 - NDDEQ denied for activities affecting Class I, IA, II and III rivers and streams, and classified lakes listed in Appendixes I and II of the State Water Quality Standards and certified for activities affecting all other waters in the State.
- **NWP 21 – Surface Coal Mining Activities**
 - EPA denied for all activities.
 - NDDEQ certified for all activities.
- **NWP 29 – Residential Developments**
 - EPA denied for all activities.
 - NDDEQ certified with the condition that the project will not result in a stream bank loss exceeding 300 linear feet in Class I, IA, II and III rivers and streams. Projects that cannot meet the condition will require an individual certification.
- **NWP 39 – Commercial and Institutional Developments**
 - EPA denied WQC for all activities.
 - NDDEQ certified with the condition that the project will not result in a stream bank loss or relocation of 150 linear feet of any river or stream. Projects that cannot meet the condition will require an individual certification.
- **NWP 40 – Agricultural Activities**
 - EPA denied WQC for all activities.
 - NDDEQ certified with the condition that the project will not result in a stream bank loss or relocation of 150 linear feet of any river or stream. Projects that cannot meet the condition will require an individual certification.
- **NWP 42 – Recreational Facilities**
 - EPA denied WQC for all activities.

-NDDEQ certified with the condition that the project will not result in a stream bank loss or relocation of 150 linear feet of any river or stream. Projects that cannot meet the condition will require an individual certification.

- **NWP 43 – Stormwater Management Facilities**

- EPA denied WQC for all activities.

- NDDEQ certified for all activities.

- **NWP 44 – Mining Activities**

- EPA denied WQC for all activities.

- NDDEQ certified for all activities.

- **NWP 48 – Commercial Shellfish Mariculture Activities**

- EPA waived WQC for all activities.

- NDDEQ certified for all activities.

- **NWP 50 – Underground Coal Mining Activities**

- EPA denied WQC for all activities.

- NDDEQ certified for all activities.

- **NWP 51 – Land-Based Renewable Energy Generation Facilities**

- EPA denied for all activities.

- NDDEQ certified for all activities.

- **NWP 52 – Water-Based Renewable Energy Generation Pilot Projects**

- EPA denied WQC for all activities.

- NDDEQ certified with the condition that a copy of the PCN is provided to NDDEQ for projects in, over or under Class I, IA, II and III rivers and streams, and classified lakes for compliance purposes.

- **NWP 55 – Seaweed Mariculture Activities**

- EPA denied WQC for all activities.

- NDDEQ N/A

- **NWP 56 – Finfish Mariculture Activities**

- EPA denied WQC for all activities.

- NDDEQ N/A

- **NWP 57 – Electric Utility Line and Telecommunications Activities**

- EPA denied for all activities.

- NDDEQ certified for all activities.

- **NWP 58 – Utility Line Activities for Water and Other Substances**

- EPA denied WQC for all activities.

- NDDEQ certified with the condition that the lines do not carry oil and gas production water, produced water, or brine water. Pipelines that carry oil or gas production water,

produced water, or brine water, collectively called saltwater pipelines, in, over or under Class I, IA, II and III rivers and streams, and classified lakes require individual certification with conditions based on the specific waterbody, location on the water, type of construction, and safety controls applied prior, during, or after construction.

COMPLIANCE CERTIFICATION

Permit File Name: WBI Energy Transmission – Wahpeton Expansion Project.
Construction of 12-inch diameter natural gas pipeline.

Action ID: NWO-2021-1653-BIS.

Nationwide Permit Number: #12

Permittee: WBI Energy Transmission, Inc.
Attn: Jill Linn
2010 Montana Avenue
Glendive, Montana 59330

County: Cass, Richland

Date of Verification: January 30, 2024

Within 30 days after completion of the activity authorized by this permit, sign this certification and return it to the following address:

U.S. Army Corps of Engineers, Omaha District
North Dakota Regulatory Office
3319 University Drive
Bismarck, North Dakota 58504
CENWO-OD-RND@usace.army.mil

Please note that your permitted activity is subject to a compliance inspection by a U.S. Army Corps of Engineers representative. If you fail to comply with the terms and conditions of the permit your authorization may be suspended, modified, or revoked. If you have any questions about this certification, please contact the U.S. Army Corps of Engineers.

I hereby certify that the work authorized by the above-referenced permit, including all the required mitigation, was completed in accordance with the terms and conditions of the permit verification.

August 14, 2023

Chris Schmidt
Senior Consultant, Project Management
Environmental Resources Management (ERM)
222 South 9th Street, Suite 2900, Minneapolis, MN 55402
Chris.Schmidt@erm.com

Clean Water Act (CWA) Section 401 Certification for the FERC NGA Section 7 and CWA 404 permitting associated with the Wahpeton Expansion Project

Dear Mr. Schmidt:

The North Dakota Department of Environmental Quality (department) has reviewed the construction specification Wahpeton Expansion Project (project) for Section 401 Clean Water Act Certification crossing waters of the state (North Dakota Century Code 61-28-04) and support of the North Dakota Administrative Code (NDAC) 33.1-16-02.1. Based on conversations with, and the data provided by Environmental Resources Management (ERM), pipeline project can be constructed and the water quality standards supported if certain conditions are met and grants clean water certification.

Note that linear natural gas line projects are certified under Nationwide 12 for all waters other than Class I, IA, II and class III rivers and streams listed in the Standards of Quality of Waters of the State (NDAC 33.1-16-02.1, Appendix I). Waters not certified under NWP 12 would be the Maple, Sheyenne, and Wild Rice Rivers (**Nationwide Permit 12**: *Oil and natural gas related projects in Class I, IA, II and class III rivers and streams, and classified lakes listed in Appendixes I and II of the standards are denied Section 401 Water Quality Certification*).

The crossings of the Maple, Sheyenne, and Wild Rice River will be accomplished by horizontal directional drilling (HDD). The plans place the HDD entrance and exit outside of the streambed. Ideally this method will result in a no dredge, fill, or releases into water(s) of the state. No dredge, fill, or release would preclude the need for a Section 401 Clean Water Certification unless construction plans change, a surface release from the construction zone enters the river or there is a subsurface release (Frac-out) of drilling fluid.

During construction near, under, or in waters of the state, the WQ standards must be supported (Clean Water Act (CWA) Sections 101(a)(2) and 303(c), North Dakota Century Code 61-28-04, and North Dakota Administrative Code Chapter 33.1-16-02.1-0.4 (12) (a-e)). Based on the information provided by ERM, the NDDEQ is reasonably assured that the WQ standards will be supported provided the following conditions are met.

Prior to Construction

- 1) The Contractor or their agent acquire a stormwater construction permit, and:
 - a. Develop Stormwater Pollution Prevention Plan (SWPPP) to minimize pollution from soil erosion and other sources.
 - b. Submit an electronic Notice of Intent and mail an original signed copy no later than seven days before construction starts, or Submit a Notice of Intent through Electronic Reporting Systems (ERIS).
 - c. Implement the SWPPP to minimize pollution from soil erosion and other sources like fuel, oil, and waste.
 - d. Monitor the site and complete inspections.
 - e. Submit a notice of termination once final stabilization has been met.

The NDDEQ storm water permit may be accessed here:

https://deq.nd.gov/WQ/2_NDPDES_Permits/7_Stormwater/stw.aspx

- 2) If there is a need to de-water, the contractor or their agent will acquire a temporary dewatering permit to discharge water from sources other than storm water runoff, including contaminated groundwater. Further information on the storm water construction and temporary dewatering permits may be obtained from the department's website.

https://deq.nd.gov/WQ/2_NDPDES_Permits/8_TempDischarges/TD.aspx

During Construction in or Near Waters

- 1) The horizontal directional drill below the Maple, Sheyenne, and Wild Rice Rivers will be four (4) feet deeper than the potential for scour depth.
- 2) When working in or on the banks of any river, stream, or creek, develop and maintain a secure upland staging area or areas for the storage of equipment, fuel, petroleum products, and hazardous materials when not in use. The staging area(s) are to be located at or constructed in such a way that a spill will not enter the river. Equipment which cannot be moved to the staging area at the end of each day will be locked or secured in such a manner as to prevent vandalism.
- 3) Develop a list of fuels, lubricants, antifreeze, hydraulic fluids, petroleum products, and hazardous materials used, and have it available on request.

918 East Divide Avenue | Bismarck ND 58501-1947 | Fax 701-328-5200 | deq.nd.gov

Director's Office
701-328-5150

Division of
Air Quality
701-328-5188

Division of
Municipal Facilities
701-328-5211

Division of
Waste Management
701-328-5166

Division of
Water Quality
701-328-5210

Division of Chemistry
701-328-6140
2635 East Main Ave
Bismarck ND 58501


- 4) When working on/near water maintain containment booms and/or absorbent materials on site. The numbers, types, and length of booms and/or absorbent materials will be in quantity sufficient to address the types and volumes of materials listed in condition 3.
- 5) If a spill of fuels, lubricants, antifreeze, hydraulic fluids, petroleum products, and hazardous and/or potentially hazardous materials occurs during construction submit an environmental incident report at:

https://deq.nd.gov/WQ/4_spill_Investigations/IncidentReporting.aspx.

- 6) Clean and inspect all equipment, temporary materials, watercraft, barges, and tools for aquatic nuisance species prior to being allowed on the construction site.
- 7) All exposed riparian vegetation must be revegetated.
- 8) If rip rap is used, it must be clean and free from rubbish such as rebar, wire, or wood. Must be of a size and shape appropriate to withstand the energy of the water(s).
- 9) Protect upland, riparian, and adjacent vegetation, except where it is being removed.

Should you have any questions, I may be reached at 701.328.5268 or pwax@nd.gov.

Sincerely,



Peter N. Wax
Old Scientist
Division of Water Quality
701-328-5268
pwax@nd.gov

cc. Bruce Kreft, Aaron Carranza, Jason Renschler

918 East Divide Avenue | Bismarck ND 58501-1947 | Fax 701-328-5200 | deq.nd.gov

Director's Office
701-328-5150

Division of
Air Quality
701-328-5188

Division of
Municipal Facilities
701-328-5211

Division of
Waste Management
701-328-5166

Division of
Water Quality
701-328-5210

Division of Chemistry
701-328-6140
2635 East Main Ave
Bismarck ND 58501