




Date: 12/10/2021

Location:
Sta. No. 1370+00

Notes: Status of restored right-of-way and South Spread HDD bore site.



Date: 12/10/2021

Location:
Sta. No. 1371+00

Notes: Status of restored right-of-way and South Spread HDD bore site.



Date: 12/10/2021

Location:
Sta. No. 1380+00

Notes: Status of restored right-of-way. Lake Sakakawea in background.



Date: 12/2/2021

Location:
Sta. No. 1381+28

Notes: South Lake block valve.



Date: 12/10/2021

Location:
Sta. No. 1388+00

Notes: Status of restored right-of-way.



Date: 12/10/2021

Location:
Sta. No. 1389+00

Notes: Status of restored right-of-way.



Date: 12/10/2021

Location:
Sta. No. 1420+00

Notes: Status of restored right-of-way.



Date: 11/29/2021

Location:
Sta. No. 1430+67


Notes: Status of restored right-of-way and waterbody s-km-eb-001.



Date: 12/10/2021

Location:
Sta. No. 1435+00

Notes: Status of restored right-of-way.



Date: 12/10/2021

Location:
Sta. No. 1439+00


Notes: Status of restored right-of-way.



Date: 12/10/2021

Location:
Sta. No. 1440+00

Notes: Status of restored right-of-way.



Date: 11/29/2021

Location:
Sta. No. 1451+04

Notes: Status of waterbody s-km-ea-001 crossed via a guided bore.



Date: 12/10/2021

Location:
Sta. No. 1460+00

Notes: Status of restored right-of-way.



Date: 12/10/2021

Location:
Sta. No.1473+00

Notes: Status of restored right-of-way.



Date: 12/10/2021

Location:
Sta. No. 1478+00

Notes: Status of restored right-of-way.



Date: 12/10/2021

Location:
Sta. No. 1510+00

Notes: Status of restored right-of-way.



Date: 12/10/2021

Location:
Sta. No. 1515+00

Notes: Status of restored right-of-way.



Date: 11/30/2021

Location:
Sta. No. 1531+26

Notes: Status of waterbody s-mk-wa-001 crossed via a guided bore.



Date: 12/10/2021

Location:
Sta. No. 1549+00

Notes: Status of restored right-of-way.



Date: 12/10/2021

Location:
Sta. No. 1555+00

Notes: Status of restored right-of-way.



Date: 12/10/2021

Location:
Sta. No. 1570+00

Notes: Status of restored right-of-way.



Date: 11/29/2021

Location:
Sta. No. 1592+42

Notes: Status of waterbody s-mk-
eb-002 (Tobacco Garden Creek)
crossed via a guided bore.



Date: 12/10/2021

Location:
Sta. No. 1620+00

Notes: Status of restored right-of-way.



Date: 12/10/2021

Location:
Sta. No. 1622+00

Notes: Status of restored right-of-way.



Date: 11/12/2021

Location:
Sta. No. 1622+46

Notes: Status of restored right-of-way and bar ditch.



Date: 10/31/2021

Location:
Sta. No. 1820+00

Notes: Status of restored right-of-way.



Date: 11/29/2021

Location:
Sta. No. 1914+65

Notes: Status of waterbody s-mk-ea-003 crossed via a guided bore.



Date: 11/29/2021

Location:
Sta. No. 1915+16

Notes: Status of restored right-of-way and waterbody s-mk-ea-003.



Date: 12/10/2021

Location:
Sta. No. 1940+00


Notes: Status of restored right-of-way.



Date: 11/30/2021

Location:
Sta. No. 1943+02

Notes: Highway 10 block valve.



Date: 12/10/2021

Location:
Sta. No. 1948+00

Notes: Status of restored right-of-way.



Date: 12/10/2021

Location:
Sta. No. 2035+00


Notes: Status of restored right-of-way.



Date: 12/10/2021

Location:
Sta. No. 2038+00

Notes: Status of restored right-of-way.



Date: 11/19/2021

Location:
Sta. No. 2059+00

Notes: Status of restored waterbody s-mk-ea-002.



Date: 12/10/2021

Location:
Sta. No. 2078+00

Notes: Status of restored right-of-way.



Date: 12/10/2021

Location:
Sta. No. 2085+00

Notes: Status of restored right-of-way.



Date: 11/08/2021

Location:
Sta. No. 2100+00


Notes: Status of restored
wetland w-mk-ef-004e.



Date: 12/02/2021

Location:
Sta. No. 2185+80

Notes: Status of restored right-
of-way and bar ditch.



Date: 12/10/2021

Location:
Sta. No. 2290+00

Notes: Status of restored right-of-way.



Date: 11/28/2021

Location:
Sta. No. 2350+00

Notes: Status of waterbody s-lbt-003b crossed via a guided bore.



Date: 12/11/2021

Location:
Sta. No. 2400+00

Notes: Status of restored right-of-way.



Date: 12/11/2021

Location:
Sta. No. 2415+00

Notes: Status of restored right-of-way.



Date: 12/11/2021

Location:
Sta. No. 2505+00

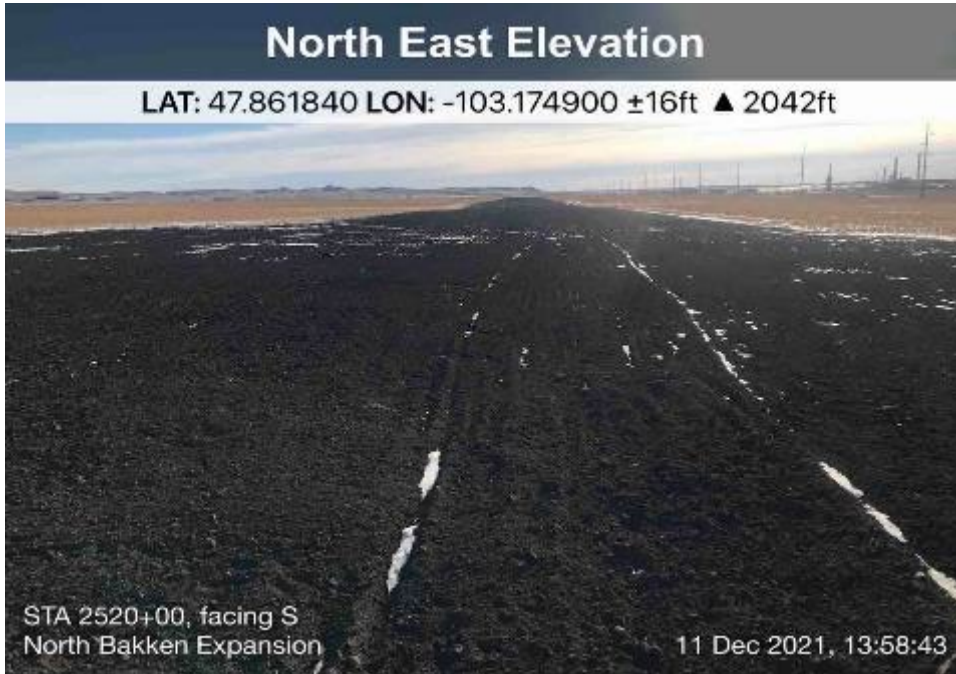
Notes: Status of restored right-of-way.



Date: 12/11/2021

Location:
Sta. No. 2515+00

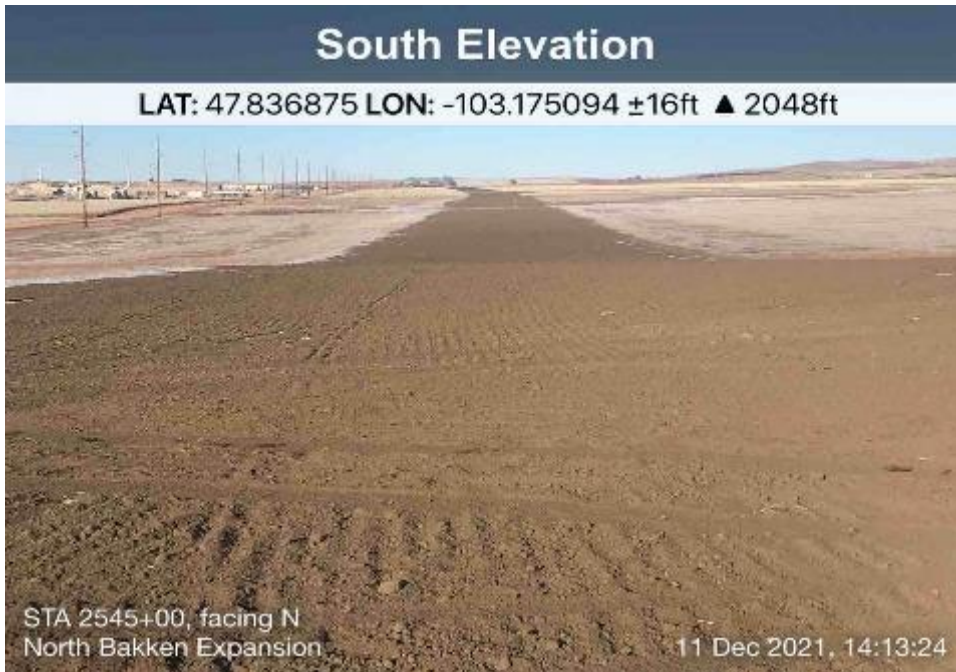
Notes: Status of restored right-of-way.



Date: 12/11/2021

Location:
Sta. No. 2520+00

Notes: Status of restored right-of-way.



Date: 12/11/2021

Location:
Sta. No. 2545+00

Notes: Status of restored right-of-way.



Date: 12/11/2021

Location:
Sta. No. 2555+00

Notes: Status of restored right-of-way.



Date: 12/11/2021

Location:
Sta. No. 2565+00

Notes: Status of restored right-of-way.



Date: 12/11/2021

Location:
Sta. No. 2572+00

Notes: Status of restored right-of-way.



Date: 12/11/2021

Location:
Sta. No. 2584+00

Notes: Status of restored right-of-way.



Date: 12/11/2021

Location:
Sta. No. 2588+00

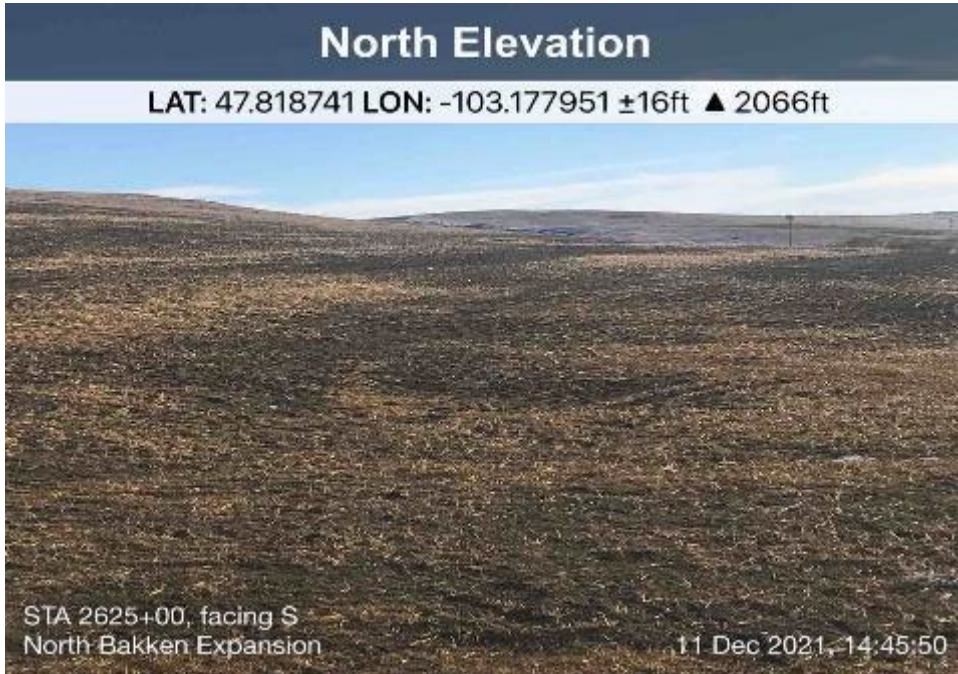
Notes: Status of restored right-of-way.



Date: 12/11/2021

Location:
Sta. No. 2620+00

Notes: Status of restored right-of-way.



Date: 12/11/2021

Location:
Sta. No. 2625+00


Notes: Status of restored right-of-way.



Date: 11/27/2021

Location:
Sta. No. 2691+00

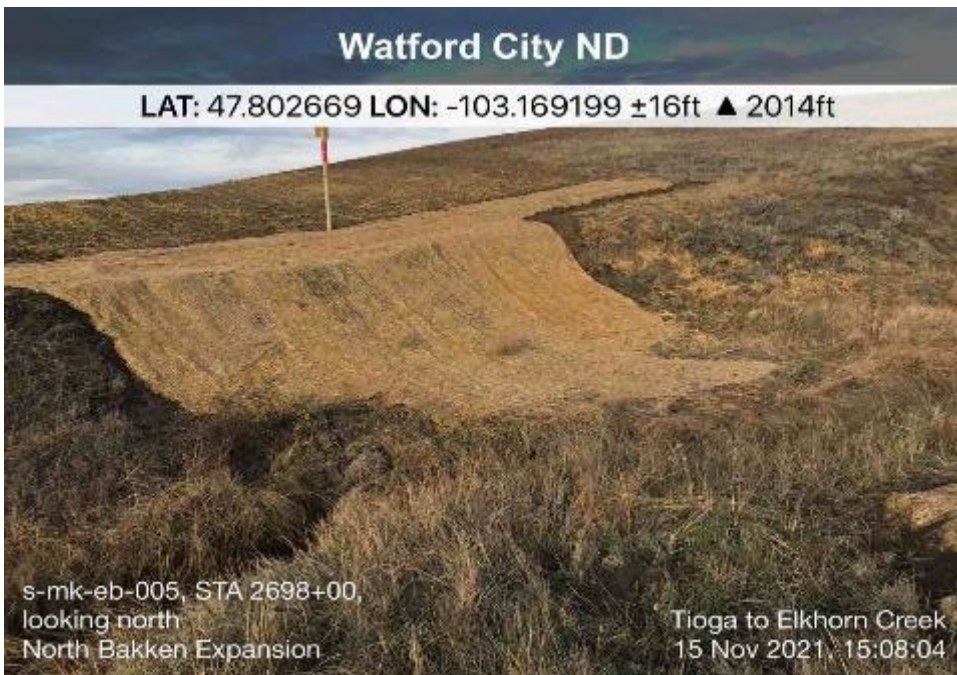
Notes: Cherry Creek block valve.



Date: 11/15/2021

Location:
Sta. No. 2698+00

Notes: Status of restored
waterbody s-mk-eb-005
(Northfork Creek).



Date: 11/15/2021

Location:
Sta. No. 2698+00

Notes: Status of restored
waterbody s-mk-eb-005
(Northfork Creek).



Date: 11/19/2021

Location:
Sta. No. 2742+19

Notes: Status of restored waterbody s-ibt-001a (Cherry Creek).



Date: 12/12/2021

Location:
Sta. No. 2888+00

Notes: Status of restored right-of-way.



Date: 12/12/2021

Location:
Sta. No. 2890+00

Notes: Status of restored right-of-way.



Date: 12/12/2021

Location:
Sta. No. 2945+00

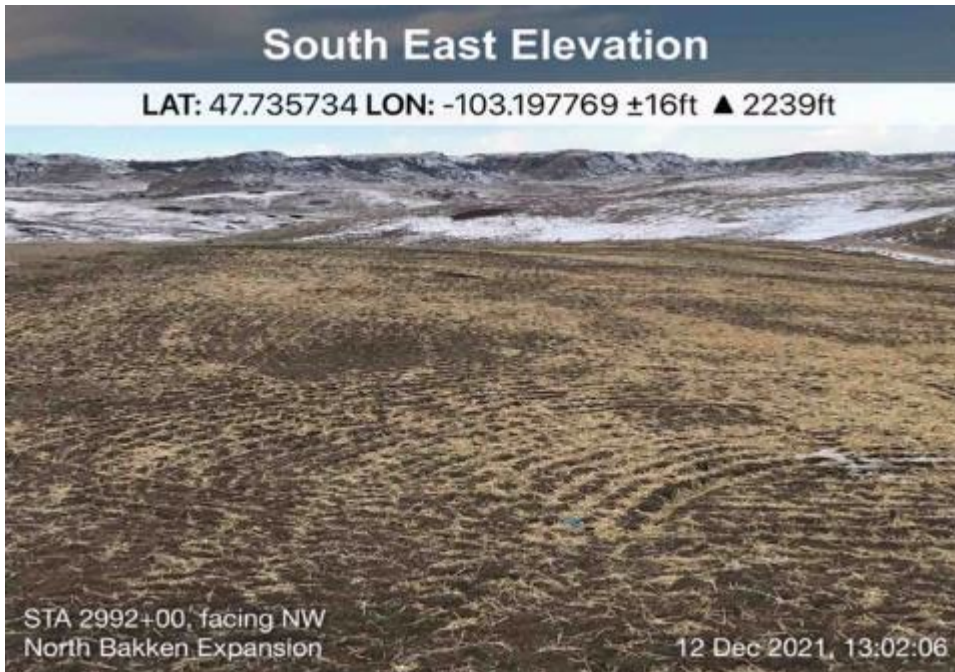
Notes: Status of restored right-of-way.



Date: 12/12/2021

Location:
Sta. No. 2980+00

Notes: Status of restored right-of-way.



Date: 12/12/2021

Location:
Sta. No. 2992+00


Notes: Status of restored right-of-way.



Date: 12/12/2021

Location:
Sta. No. 2995+00

Notes: Status of restored right-of-way.



Date: 12/12/2021

Location:
Sta. No. 2998+00


Notes: Status of restored right-of-way.



Date: 12/12/2021

Location:
Sta. No. 3009+00

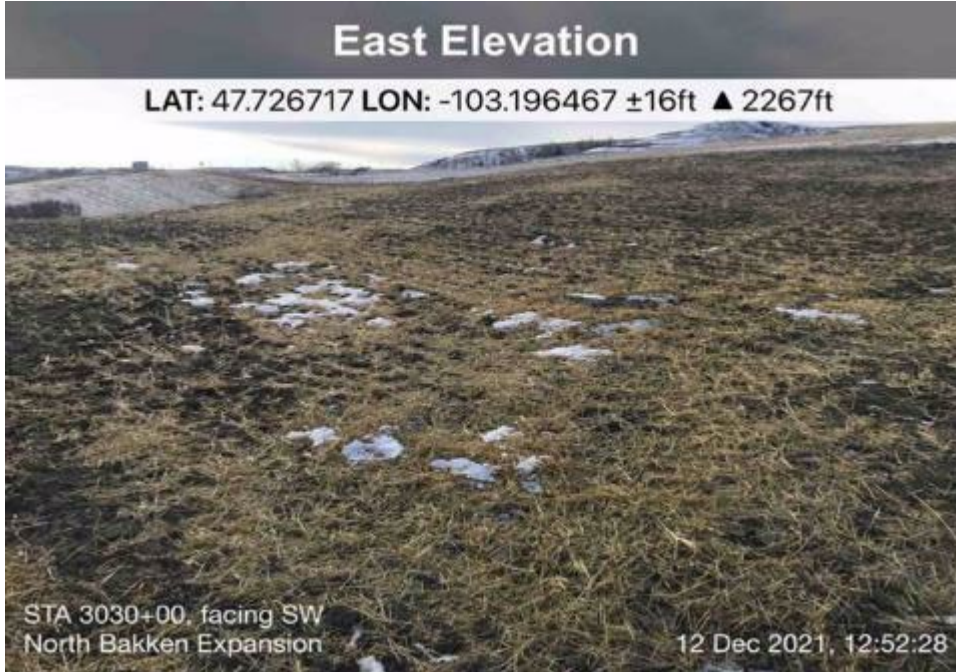
Notes: Status of restored right-of-way.



Date: 12/12/2021

Location:
Sta. No. 3012+00

Notes: Status of restored right-of-way.



Date: 12/12/2021

Location:
Sta. No. 3030+00

Notes: Status of restored right-of-way.



Date: 12/12/2021

Location:
Sta. No. 3032+00


Notes: Status of restored right-of-way.



Date: 12/12/2021

Location:
Sta. No. 3033+00

Notes: Status of restored right-of-way.



Date: 12/12/2021

Location:
Sta. No. 3039+00

Notes: Status of restored right-of-way.



Date: 12/12/2021

Location:
Sta. No. 3058+00

Notes: Status of restored right-of-way.



Date: 12/12/2021

Location:
Sta. No. 3060+00

Notes: Status of restored right-of-way.



Date: 12/12/2021

Location:
Sta. No. 3065+00

Notes: Status of restored right-of-way.



Date: 12/12/2021

Location:
Sta. No. 3112+00

Notes: Status of restored right-of-way.



Date: 12/12/2021

Location:
Sta. No. 3120+00

Notes: Status of restored right-of-way.



Date: 12/12/2021

Location:
Sta. No. 3150+00

Notes: Status of restored right-of-way.



Date: 12/12/2021

Location:
Sta. No. 3157+00

Notes: Grazing cattle on restored
right-of-way.