



Date: 11/23/2021

Location:
Sta. No. 15+66

Notes: Status of restored right-of-way. The Tioga Compressor Station is in the background. From approximately Sta. Nos. 0+00 to 148+00 of the North Spread - Tioga-Elkhorn Creek Pipeline and approximately Sta. Nos. 365+00 to 508+50 of Line Section 30 Loop, the pipelines are collocated.



Date: 11/23/2021

Location:
Sta. No. 17+00

Notes: Status of restored right-of-way.



Date: 11/22/2021

Location:
Sta. No. 25+75

Notes: Status of restored right-of-way.



Date: 11/23/2021

Location:
Sta. No. 26+51

Notes: Status of restored right-of-way. The red pipeline marker (center) is for the North Spread - Tioga-Elkhorn Creek Pipeline and the yellow pipeline marker (right) is for the Line Section 30 Loop.



Date: 11/22/2021

Location:
Sta. No. 31+28


Notes: Status of restored right-of-way and former Aux Sable staging yard.



Date: 11/18/2021

Location:
Sta. No. 35+52

Notes: Status of restored right-of-way and waterbody s-wm-ea-001p.



Date: 11/18/2021

Location:
Sta. No. 38+20

Notes: Status of restored waterbody
s-wm-ea-001p.



Date: 11/18/2021

Location:
Sta. No. 38+20


Notes: Status of restored waterbody
s-wm-ea-001p.



Date: 11/18/2021

Location:
Sta. No. 44+78

Notes: Status of restored wetland
w-wm-ea-008e.



Date: 11/18/2021

Location:
Sta. No. 45+14

Notes: Status of restored wetland
w-wm-ea-008e.



Date: 11/22/2021

Location:
Sta. No. 69+87

Notes: Status of restored right-of-way.



Date: 11/22/2021

Location:
Sta. No. 94+58

Notes: Status of restored right-of-way. Line Section 30 Loop on the left (yellow pipeline marker) and the North Spread - Tioga-Elkhorn Creek Pipeline on the right (red pipeline marker).



Date: 11/22/2021

Location:
Sta. No. 110+21


Notes: Status of restored right-of-way.



Date: 11/23/2021

Location:
Sta. No. 111+40

Notes: Status of restored right-of-way and bar ditch.



Date: 11/23/2021

Location:
Sta. No. 120+00


Notes: Status of restored right-of-way.



Date: 11/23/2021

Location:
Sta. No. 123+54

Notes: Status of restored right-of-way.



Date: 11/18/2021

Location:
Sta. No. 124+64

Notes: Status of restored
waterbody s-wm-ea-002.



Date: 11/23/2021

Location:
Sta. No. 140+00

Notes: Status of restored right-of-
way.



Date: 11/23/2021

Location:
Sta. No. 155+00

Notes: Status of restored right-of-way.



Date: 11/23/2021

Location:
Sta. No. 157+00


Notes: Status of restored right-of-way.



Date: 11/23/2021

Location:
Sta. No. 165+00

Notes: Status of restored right-of-way and bar ditch.



Date: 11/23/2021

Location:
Sta. No. 168+46

Notes: Status of restored right-of-way and bar ditch.



Date: 11/23/2021

Location:
Sta. No. 170+00

Notes: Status of restored right-of-way.



Date: 11/23/2021

Location:
Sta. No. 183+00


Notes: Status of restored right-of-way.



Date: 11/23/2021

Location:
Sta. No. 190+00

Notes: Status of restored right-of-way.



Date: 11/23/2021

Location:
Sta. No. 193+00

Notes: Status of restored right-of-way.



Date: 11/23/2021

Location:
Sta. No. 228+32

Notes: Status of restored right-of-way.



Date: 11/23/2021

Location:
Sta. No. 229+10

Notes: Status of restored right-of-way.



Date: 11/26/2021

Location:
Sta. No. 286+00


Notes: Status of restored right-of-way.



Date: 11/26/2021

Location:
Sta. No. 309+00


Notes: Status of restored right-of-way and bar ditch.



Date: 11/26/2021

Location:
Sta. No. 309+29

Notes: Status of restored right-of-way.



Date: 11/26/2021

Location:
Sta. No. 322+00


Notes: Status of restored right-of-way.



Date: 11/22/2021

Location:
Sta. No. 326+92


Notes: 104th Avenue NW pig
launcher/receiver.



Date: 11/26/2021

Location:
Sta. No. 327+00

Notes: Status of restored right-
of-way.



Date: 11/26/2021

Location:
Sta. No. 377+71

Notes: Status of restored right-of-way and bar ditch.



Date: 11/29/2021

Location:
Sta. No. 394+28

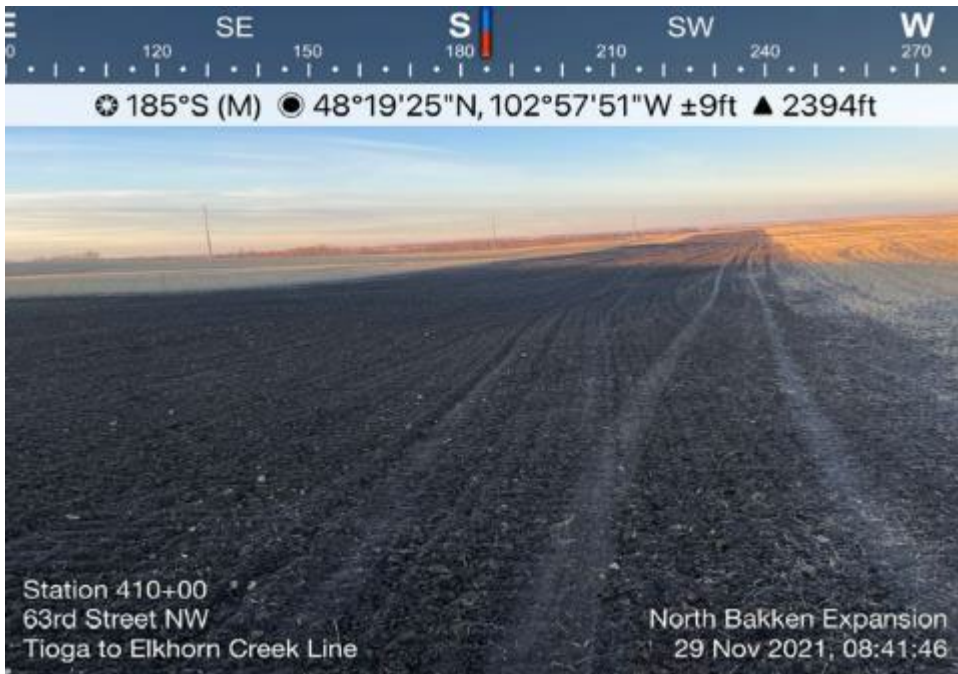
Notes: Status of restored right-of-way and bar ditch.



Date: 11/29/2021

Location:
Sta. No. 407+00


Notes: Status of restored right-of-way.



Date: 11/29/2021

Location:
Sta. No. 410+00


Notes: Status of restored right-of-way.



Date: 11/29/2021

Location:
Sta. No. 420+00


Notes: Status of restored right-of-way.



Date: 11/29/2021

Location:
Sta. No. 440+00


Notes: Status of restored right-of-way.



Date: 11/29/2021

Location:
Sta. No. 448+00


Notes: Status of restored right-of-way.



Date: 11/29/2021

Location:
Sta. No. 449+54


Notes: Status of restored right-of-way.



Date: 11/29/2021

Location:
Sta. No. 460+00

Notes: Status of restored right-of-way.



Date: 11/29/2021

Location:
Sta. No. 480+00


Notes: Status of restored right-of-way.



Date: 11/29/2021

Location:
Sta. No. 486+79

Notes: Status of restored right-of-way and bar ditch.



Date: 11/29/2021

Location:
Sta. No. 500+00

Notes: Status of restored right-of-way.



Date: 11/29/2021

Location:
Sta. No. 525+00

Notes: Status of restored right-of-way.



Date: 11/29/2021

Location:
Sta. No. 557+00

Notes: Status of restored right-of-way.



Date: 11/29/2021

Location:
Sta. No. 560+00

Notes: Status of restored right-of-way.



Date: 11/29/2021

Location:
Sta. No. 570+00

Notes: Status of restored right-of-way.



Date: 11/29/2021

Location:
Sta. No. 580+00

Notes: Status of restored right-of-way.



Date: 11/29/2021

Location:
Sta. No. 587+00

Notes: Status of restored right-of-way.



Date: 11/29/2021

Location:
Sta. No. 589+00

Notes: Status of restored right-of-way.



Date: 11/29/2021

Location:
Sta. No. 600+00

Notes: Status of restored right-of-way.



Date: 11/29/2021

Location:
Sta. No. 610+00

Notes: Status of restored right-of-way.



Date: 11/29/2021

Location:
Sta. No. 620+00


Notes: Status of restored right-of-way.



Date: 11/29/2021

Location:
Sta. No. 628+00

Notes: Status of restored right-of-way.



Date: 11/29/2021

Location:
Sta. No. 628+50

Notes: Status of restored right-of-way.



Date: 11/29/2021

Location:
Sta. No. 630+00

Notes: Status of restored right-of-way.



Date: 11/29/2021

Location:
Sta. No. 636+00

Notes: Status of restored right-of-way.



Date: 11/29/2021

Location:
Sta. No. 638+94

Notes: Status of restored right-of-way.



Date: 11/29/2021

Location:
Sta. No. 640+41

Notes: Status of restored right-of-way and bar ditch.



Date: 11/29/2021

Location:
Sta. No. 641+98

Notes: Status of restored right-of-way and bar ditch (water line not associated with project)



Date: 11/19/2021

Location:
Sta. No. 646+89

Notes: Status of restored waterbody s-wm-ee-001.



Date: 11/19/2021

Location:
Sta. No. 646+89

Notes: Status of restored
waterbody s-wm-ee-001.



Date: 11/19/2021

Location:
Sta. No. 646+89

Notes: Status of restored
waterbody s-wm-ee-001.



Date: 11/29/2021

Location:
Sta. No. 660+00

Notes: Status of restored right-of-way.



Date: 11/29/2021

Location:
Sta. No. 661+00

Notes: Status of restored right-of-way.



Date: 11/29/2021

Location:
Sta. No. 670+00


Notes: Status of restored right-of-way.



Date: 11/19/2021

Location:
Sta. No. 676+98

Notes: Status of restored wetland w-wm-ee-001e.



Date: 11/19/2021

Location:
Sta. No. 677+16


Notes: Status of restored wetland
w-wm-ee-001e.



Date: 11/29/2021

Location:
Sta. No. 683+00

Notes: Status of restored right-of-
way.



Date: 11/29/2021

Location:
Sta. No. 690+00

Notes: Status of restored right-of-way.



Date: 11/29/2021

Location:
Sta. No. 697+00

Notes: Status of restored right-of-way.



Date: 11/29/2021

Location:
Sta. No. 700+00

Notes: Status of restored right-of-way.



Date: 11/29/2021

Location:
Sta. No. 730+00

Notes: Status of restored right-of-way.



Date: 11/29/2021

Location:
Sta. No. 749+45


Notes: Status of restored right-of-way and bar ditch.



Date: 11/29/2021

Location:
Sta. No. 749+85

Notes: Status of restored right-of-way.



Date: 11/29/2021

Location:
Sta. No. 775+94

Notes: Status of restored right-of-way.



Date: 11/29/2021

Location:
Sta. No. 800+00

Notes: Status of restored right-of-way.



Date: 11/29/2021

Location:
Sta. No. 850+00

Notes: Status of restored right-of-way.



Date: 11/29/2021

Location:
Sta. No. 855+44


Notes: Access to 56th Street NW
block valve.



Date: 11/22/2021

Location:
Sta. No. 855+94

Notes: 56th Street NW block
valve.



Date: 11/23/2021

Location:
Sta. No. 885+00

Notes: Status of restored right-of-
way.



Date: 11/23/2021

Location:
Sta. No. 890+31

Notes: Status of restored right-of-way and wetland w-wm-eg-001e.



Date: 11/23/2021

Location:
Sta. No. 890+50

Notes: Status of restored wetland w-wm-eg-001e.



Date: 11/23/2021

Location:
Sta. No. 900+00


Notes: Status of restored right-of-way.



Date: 11/22/2021

Location:
Sta. No. 935+00


Notes: Status of restored right-of-way.



Date: 11/22/2021

Location:
Sta. No. 940+00

Notes: Status of restored right-of-way.



Date: 11/22/2021

Location:
Sta. No. 946+70


Notes: Status of restored right-of-way.



Date: 11/22/2021

Location:
Sta. No. 947+30

Notes: Status of restored wetland
w-wm-eb-008e.



Date: 11/22/2021

Location:
Sta. No. 947+75

Notes: Status of restored wetland
w-wm-eb-008e.



Date: 11/20/2021

Location:
Sta. No. 962+57

Notes: Status of waterbody s-
wm-eb-002 (Beaver Creek)
crossed via a guided bore.



Date: 11/20/2021

Location:
Sta. No. 962+57


Notes: Status of waterbody s-
wm-eb-002 (Beaver Creek).



Date: 11/20/2021

Location:
Sta. No. 962+57

Notes: Status of waterbody s-
wm-eb-002 (Beaver Creek).



Date: 11/29/2021

Location:
Sta. No. 975+77


Notes: Status of restored right-
of-way.



Date: 11/29/2021

Location:
Sta. No. 975+97


Notes: Status of restored right-of-way and bar ditch.



Date: 11/29/2021

Location:
Sta. No. 1020+00

Notes: Status of restored right-of-way.



Date: 11/29/2021

Location:
Sta. No. 1044+48


Notes: Status of restored right-of-way (water line not associated with project).



Date: 11/29/2021

Location:
Sta. No. 1046+13

Notes: Status of restored right-of-way.



Date: 11/29/2021

Location:
Sta. No. 1099+16

Notes: Status of restored right-of-way (water line not associated with project).



Date: 11/23/2021

Location:
Sta. No. 1137+00

Notes: Status of restored right-of-way and bar ditch.



Date: 11/29/2021

Location:
Sta. No. 1164+00

Notes: Status of restored right-of-way.



Date: 11/29/2021

Location:
Sta. No. 1175+00


Notes: Status of restored right-of-way.



Date: 11/29/2021

Location:
Sta. No. 1181+80

Notes: Status of restored right-of-way.



Date: 11/29/2021

Location:
Sta. No. 1182+49

Notes: Status of restored right-of-way.



Date: 11/29/2021

Location:
Sta. No. 1183+09

Notes: Status of restored right-of-way and bar ditch.



Date: 11/29/2021

Location:
Sta. No. 1203+00

Notes: Status of restored right-of-way.



Date: 11/29/2021

Location:
Sta. No. 1205+00

Notes: Status of restored right-of-way.



Date: 11/29/2021

Location:
Sta. No. 1207+00

Notes: Status of restored right-of-way and access road.



Date: 11/29/2021

Location:
Sta. No. 1214+00

Notes: Status of restored right-of-way and North Spread HDD bore site.



Date: 11/29/2021

Location:
Sta. No. 1215+50


Notes: Status of restored right-of-way and North Spread HDD bore site.



Date: 11/29/2021

Location: North Spread HDD bore pullback string right-of-way

Notes: Status of restored right-of-way.



Date: 11/29/2021

Location: North Spread HDD bore pullback string right-of-way

Notes: Status of restored right-of-way.