



Date: 11/19/2021

Location:
Sta. No. 0+00

Notes: Status of wetland w-wm-ee-002e.



Date: 11/30/2021

Location:
Sta. No. 0+50

Notes: The new Temple Valve setting (center) and the new Nesson pig launcher/receiver (right) will have a security fence installed and gravel spread in Spring 2022.



Date: 11/19/2021

Location:
Sta. No. 3+21

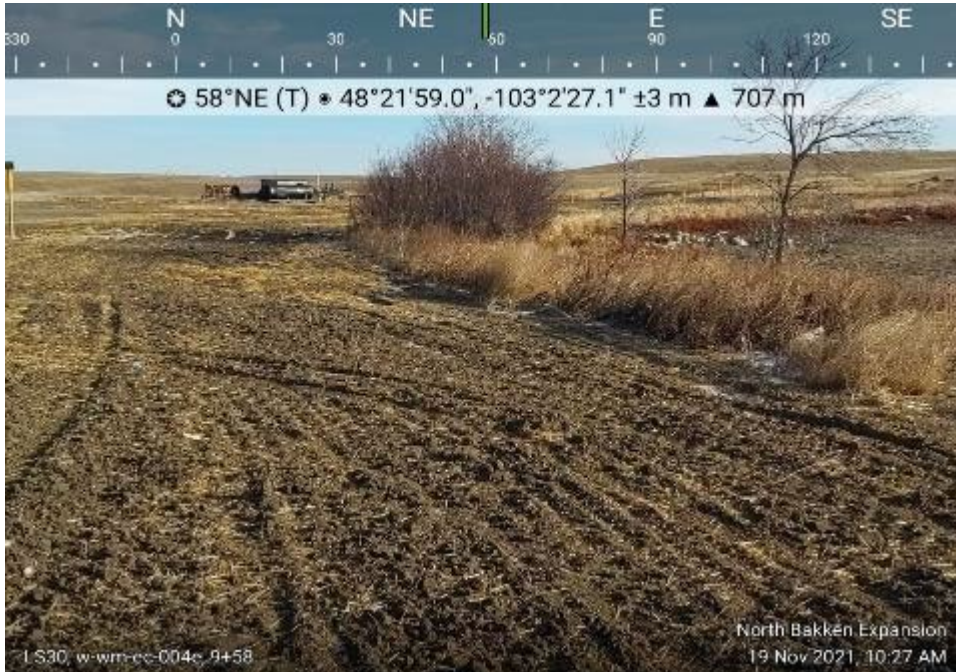
Notes: Status of restored right-of-way and wetland w-wm-ee-002e.



Date: 11/30/2021

Location:
Sta. No. 6+50

Notes: Status of restored right-of-way.



Date: 11/19/2021

Location:
Sta. No. 9+58

Notes: Status of restored right-of-way and wetland w-wm-ec-004e.



Date: 11/30/2021

Location:
Sta. No. 11+50

Notes: Status of restored right-of-way.



Date: 11/19/2021

Location:
Sta. No. 11+52

Notes: Status of restored right-of-way and wetland w-wm-ec-004e.



Date: 11/30/2021

Location:
Sta. No. 16+00

Notes: Status of restored right-of-way.



Date: 11/19/2021

Location:
Sta. No. 16+65

Notes: Status of restored right-of-way and wetland w-wm-ec-005e.



Date: 11/19/2021

Location:
Sta. No. 21+78

Notes: Status of restored right-of-way and wetland w-wm-ef-002e.



Date: 11/19/2021

Location:
Sta. No. 23+24

Notes: Status of restored right-of-way and wetland w-wm-ef-002e.



Date: 11/30/2021

Location:
Sta. No. 29+00

Notes: Status of restored right-of-way.



Date: 11/30/2021

Location:
Sta. No. 55+00

Notes: Status of restored right-of-way.



Date: 11/30/2021

Location:
Sta. No. 65+00

Notes: Status of restored right-of-way.



Date: 11/30/2021

Location:
Sta. No. 75+00

Notes: Status of restored right-of-way.



Date: 11/30/2021

Location:
Sta. No. 80+00

Notes: Status of restored right-of-way.



Date: 11/30/2021

Location:
Sta. No. 90+00

Notes: Status of restored right-of-way.



Date: 11/30/2021

Location:
Sta. No. 130+00

Notes: Status of restored right-of-way.



Date: 11/30/2021

Location:
Sta. No. 169+19

Notes: Status of restored right-of-way.



Date: 11/30/2021

Location:
Sta. No. 182+57

Notes: Status of restored right-of-way.



Date: 11/30/2021

Location:
Sta. No. 191+75

Notes: Status of restored right-of-way.



Date: 11/30/2021

Location:
Sta. No. 200+00

Notes: Status of restored right-of-way.



⊙ 280°W (T) • 48°21'49.1", -102°57'34.6" ±7 m ▲ 684 m

Date: 11/30/2021

Location:
Sta. No. 214+00



Notes: Status of restored right-of-way.



⊙ 279°W (T) • 48°21'48.8", -102°57'26.1" ±3 m ▲ 687 m

Date: 11/30/2021

Location:
Sta. No. 221+90



Notes: Status of restored right-of-way.



☉ 250°SW (T) * 48°21'49.1", -102°57'14.8" ±3 m ▲ 688 m



Date: 11/30/2021

Location:
Sta. No. 228+00

Notes: Status of restored right-of-way.



☉ 269°W (T) * 48°21'49.5", -102°56'56.3" ±14 m ▲ 681 m



Date: 11/30/2021

Location:
Sta. No. 242+00

Notes: Status of restored right-of-way.



Date: 11/30/2021

Location:
Sta. No. 247+00

Notes: Status of restored right-of-way.



Date: 11/30/2021

Location:
Sta. No. 260+00

Notes: Status of restored right-of-way.



Date: 11/30/2021

Location:
Sta. No. 277+08

Notes: Status of restored right-of-way.



Date: 11/30/2021

Location:
Sta. No. 303+00

Notes: Status of restored right-of-way.



Date: 11/30/2021

Location:
Sta. No. 307+00

Notes: Status of restored right-of-way.



Date: 11/19/2021

Location:
Sta. No. 312+53

Notes: Status of restored right-of-way and wetland w-wm-ec-003e.



Date: 11/19/2021

Location:
Sta. No. 314+15

Notes: Status of restored right-of-way and wetland w-wm-ec-003e.



Date: 11/30/2021

Location:
Sta. No. 314+50

Notes: Status of restored right-of-way.



Date: 11/30/2021

Location:
Sta. No. 319+00

Notes: Status of restored right-of-way with re-installed fence.



Date: 11/30/2021

Location:
Sta. No. 332+00

Notes: Status of restored right-of-way with re-installed fence.



Date: 11/30/2021

Location:
Sta. No. 333+75

Notes: Status of restored right-of-way and bar ditch.



Date: 12/1/2021

Location:
Sta. No. 334+75

Notes: Status of restored right-of-way and bar ditch.



Date: 12/1/2021

Location:
Sta. No. 337+00

Notes: Status of restored right-of-way.



Date: 12/1/2021

Location:
Sta. No. 340+00

Notes: Status of restored right-of-way.



Date: 12/1/2021

Location:
Sta. No. 345+00

Notes: Status of restored right-of-way.



Date: 12/1/2021

Location:
Sta. No. 350+00


Notes: Status of restored right-of-way.



Date: 12/1/2021

Location:
Sta. No. 353+00

Notes: Status of restored right-of-way.




Date: 11/18/2021

Location:
Sta. No. 384+90

Notes: Status of restored waterbody s-wm-ea-002.


From approximately Sta. Nos. 365+00 to 508+50 of Line Section 30 Loop and approximately Sta. Nos. 148+00 to 0+00 of the North Spread - Tioga-Elkhorn Creek Pipeline, the pipelines are collocated.



Date: 11/18/2021

Location:
Sta. No. 385+14

Notes: Status of restored
waterbody s-wm-ea-002.



Date: 11/18/2021

Location:
Sta. No. 464+25

Notes: Status of restored right-
of-way and wetland w-wm-ea-
006e. The yellow pipeline
marker (left) is for the Line
Section 30 Loop and the red
pipeline marker (right) is for the
North Spread - Tioga-Elkhorn
Creek Pipeline.



Date: 11/18/2021

Location:
Sta. No. 464+61

Notes: Status of restored wetland
w-wm-ea-006e.



Date: 11/18/2021

Location:
Sta. No. 464+90

Notes: Status of restored right-
of-way and waterbody s-wm-ea-
001p.



Date: 11/18/2021

Location:
Sta. No. 467+72

Notes: Status of restored right-of-way and waterbody s-wm-ea-001p.



Date: 11/18/2021

Location:
Sta. No. 467+72

Notes: Status of restored waterbody s-wm-ea-001p.



Date: 12/15/2021

Location:
Sta. No. 490+00

Notes: Status of restored right-of-way. The Tioga Compressor Station is in the background.



Date: 12/15/2021

Location:
Sta. No. 498+00

Notes: Status of restored right-of-way. The Tioga Compressor Station is on the left and at the terminus of the pipeline.